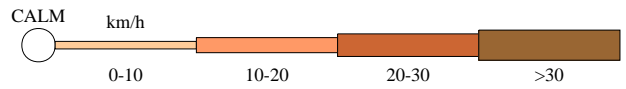
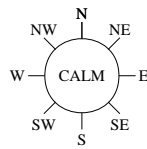


# WIND FREQUENCY ANALYSIS (in km/h)

HOBART AIRPORT STATION NUMBER 094008

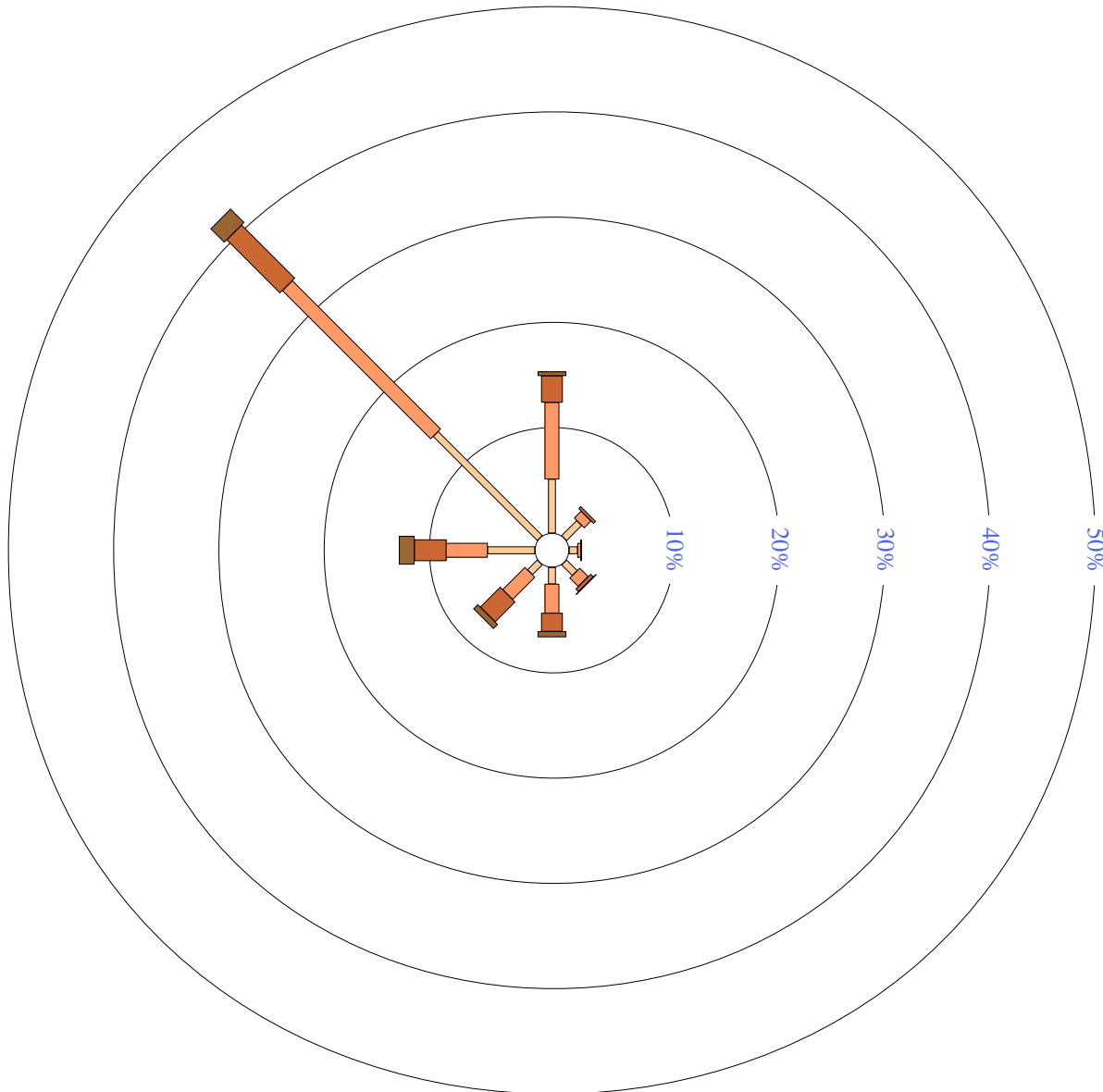
Latitude: -42.84 ° Longitude: 147.50 °



Scale factor = 30.0%

9 am  
16027 Total Observations (1958 to 2004)

Calm 8%



Wind directions are divided into eight compass directions. Calm has no direction.

An asterisk (\*) indicates that calm is less than 1% .

An observed wind speed which falls precisely on the boundary between two divisions (eg 10km/h) will be included in the lower range (eg 1-10 km/h). Only quality controlled data have been used.



**Australian Government**  
**Bureau of Meteorology**

Copyright © Commonwealth of Australia 2004

Prepared by the National Climate Centre of the Bureau of Meteorology.  
Contact us by phone on (03) 9669 4082, by fax on (03) 9669 4515, or by email at [webclim@bom.gov.au](mailto:webclim@bom.gov.au) . We have taken all due care but cannot provide any warranty nor accept any liability for this information.