

Road Transport (General) Act 2005

General B-Double Notice under Division 4 of Part 2 of the *Road Transport (Mass, Loading and Access) Regulation, 2005*

I, Mike Hannon, A/ Chief Executive of the Roads and Traffic Authority, in pursuance of Division 4 of Part 2 of the *Road Transport (Mass, Loading and Access) Regulation, 2005*, hereby revoke all previous B-Double route approvals, and by this Notice, specify the areas and routes on which B-Doubles that comply with the requirements of the *Road Transport (Mass, Loading and Access) Regulation 2005* as set out in Parts 3, 4 and 5 of the Schedule and Schedule 4 of the Road Transport (Vehicle Registration) Regulation 1998, may be used on road or road related area or within areas specified in Part 6 of the Schedule subject to any requirements or conditions set out in the Schedule.

Mike Hannon
A/ Chief Executive
Roads and Traffic Authority

Index

Schedule

Explanation Note

Part 1 – Preliminary

- 1.1 Citation
- 1.2 Commencement
- 1.3 Interpretations
- 1.4 Effect

Part 2 – Operating and travel requirements

- 2.1 Operating requirements
- 2.2 Travel requirements
- 2.3 19 metre B-Doubles

Part 3 – Mass and dimension limits

- 3.1 Maximum limits for axles and axle groups
 - 3.2 Maximum gross mass limits
 - 3.3 Maximum dimension limits
 - 3.4 Mass limits relating to axle spacing
 - 3.5 Spacing rules
 - 3.6 Measurement of distances for Table 1
- Table 1 – Mass limits relating to axle spacings – B-Doubles

Part 4 – Warning signs

- 4.1 B-Double warning signs
- 4.2 Warning signs not to be used in other cases
- 4.3 Specifications for warning signs

Part 5 – B-Double standards and specifications

- 5.1 Compliance with standards
- 5.2 Power of B-Double prime mover

- 5.3 Speed limiting
- 5.4 Vehicle monitoring devices
- 5.5 Tracking
- 5.6 Turning capability
- 5.7 Spray suppression devices
- 5.8 Braking requirements for B-Doubles
- 5.9 Coupling requirements for B-Doubles

Part 6 – Approved routes

- 6.1 Approved routes

Appendix 1 – Definitions

Appendix 2 – B-Double routes in NSW

- Part 1 B-Double routes within the Sydney Region
- Part 2 B-Double routes in New South Wales (excluding the Sydney Region)
- Part 3 Special 19 Metre B-Double routes in New South Wales

Route assessment procedures for B-Doubles

- Contacts
-

Schedule

Explanatory Note

This Notice repeals and replaces the General B-Doubles Notice 2000 , that was published in Government Gazette No. 159 at pages 12959 to 13056 and subsequently amended from time to time.

Part 1 – Preliminary

1.1 Citation

This Notice may be cited as the **General B-Doubles Notice 2005**.

1.2 Commencement

This Notice takes effect on the date of Gazettal.

1.3 Interpretations

- 1.3.1 Unless stated otherwise, words and expressions used in this Notice have the same meaning as those defined in Appendix 1.
- 1.3.2 Except where a contrary intention is indicated, the index and notes in the text of this Notice do not form part of this Notice.
- 1.3.3 Subject to Subclause 1.3.3, a diagram appearing in this Notice is illustrative only.
- 1.3.4 If a provision contains a diagram that is called an essential diagram, that diagram is part of the Notice.

1.4 Effect

This Notice remains in force until 1 September 2010 unless it is amended or repealed earlier.

Part 2 – Operating and travel requirements

2.1 Operating requirements

- 2.1.1 A copy of this Notice, **excluding Appendix 2**, must be carried in the driving compartment whenever the vehicle is operating as a B-Double and must be produced when requested to do so by a police officer or an authorised officer.
- 2.1.2 All requirements and conditions of this Notice are to be observed when a vehicle is operating as a B-Double. This applies to a B-Double that does not exceed 19 metres in length except unless stated otherwise.
- 2.1.3 A vehicle operating as a B-Double must clearly display a warning sign at the rear in accordance with the requirements of Part 4 of this Notice.
- 2.1.4 A vehicle operating as a B-Double must comply with the statutory requirements of the Road Transport (General) Act 2005, and the Road Transport (Mass, Loading and Access) Regulation 2005.
- 2.1.5 The prime mover and semi-trailer of a B-Double must be constructed to comply with the appropriate standards for registration, or the Australian Design Rules unless otherwise stated.
- 2.1.6 All units used in a B-Double must be registered in a State or Territory of the Commonwealth or under the Federal Interstate Registration Scheme.
- 2.1.7 The driver of a B-Double must hold, and be able to produce if requested, a driver's licence authorising the driver to drive a B-Double.
- 2.1.8 The load limits set by this Notice must not be exceeded.
- 2.1.9 Despite Clause 5.3, a person must not drive a B-Double in excess of any speed limit set by law.
- 2.1.10 The driver of a B-Double must travel at least:
 - if in a road train area, 200 metres behind a long vehicle, or
 - if in another area, 60 metres behind a long vehicle,unless the driver is:
 - driving on a multi-lane road or any length of road in a built up area, or
 - overtaking.

Note For the purpose of 2.1.10, a long vehicle means a vehicle that, together with any load or projection, is 7.5 metres long, or longer.
--

2.2 Travel requirements

- 2.2.1 B-Doubles may operate only on approved routes (see Appendix 2).

Note It is the responsibility of operators seeking approval of new routes to contact RTA area offices and follow the requirements specified in the Route Assessment Guidelines for Road Trains and B-Doubles published by the RTA from time to time.

- 2.2.2 Deviation from approved routes or B-Double areas is not permitted except in emergencies. Emergency route deviations may be made only at the direction of an authorised officer or a police officer.

2.3 19 metre B-Doubles

2.3.1 B-Doubles whose overall length is not greater than 19 metres and whose total mass does not exceed 50 tonnes operating under this Notice may operate on all roads, except where prohibited by a load limit specified for a road, bridge, causeway or ferry by a sign or notice specified under Section 112 of the Roads Act 1993.

Note 19 metre B-Doubles are allowed general access to the road network if the total mass of the combination does not exceed 50 tonnes.

2.3.2 A B-Double that does not exceed 19 metres in length may exceed 50 tonnes if it is operating on a road specified in Appendix 2 to this Notice.

2.3.3 All other provisions of this Notice apply to 19 metre B-Doubles unless stated otherwise.

Part 3 – Mass and dimension limits

3.1 Maximum limits for axles and axle groups

The maximum axle mass limits for a B-Double must be the **lowest** of:

- a) steering single axle – 6.0 tonnes gross
 - Single axle consisting of 4 tyres – 9.0 tonnes gross
 - Tandem axle group consisting of 8 tyres – 16.5 tonnes gross
 - Tri-axle group consisting of 12 tyres – 20.0 tonnes gross
 - Tri-axle group consisting of 6 tyres with section widths of at least 375 millimetres – 20.0 tonnes gross
- b) the manufacturers' mass ratings, or
- c) the sum of the mass limits for the tyres fitted to the axles and axle groups.

3.2 Maximum gross mass limits

The maximum gross mass limit for a B-Double must be the lowest of:

- a) the sum of the axle and axle group mass limits in Clause 3.1 a),
- b) the sum of the manufacturers' mass limits for the prime mover (GVM) and the semi-trailer (GTM),
- c) the gross combination mass (GCM) limit specified by the prime mover manufacturer, or
- d) 62.5 tonnes.

3.3 Maximum dimension limits

3.3.1 Prime movers and semi-trailers must comply with Third Edition Australian Design Rule 43.

3.3.2 A B-Double must not be more than 25.0 metres long.

3.3.3 A B-Double must not be more than 4.3 metres high.

3.3.4 An exception to item 3.3.3 above may be applied to a B-Double that together with any load exceeds 4.3 metres but does not exceed 4.6 metres in height,

provided that any relevant conditions set out in the 4.6 Metre High Vehicle Route Notice 1999 are complied with.

3.4 Mass limits relating to axle spacing

3.4.1 For any B-Double, the mass limits in Table 1 must not be exceeded in relation to the distances set out in that Table that apply to the B-Double or any vehicle forming part of it.

3.4.2 For any B-Double, the mass limits in Table 1 apply to the sum of the masses of each axle group or single axle in the distance referred to in that Table, including the axles between which the distance is measured.

3.5 Spacing rules

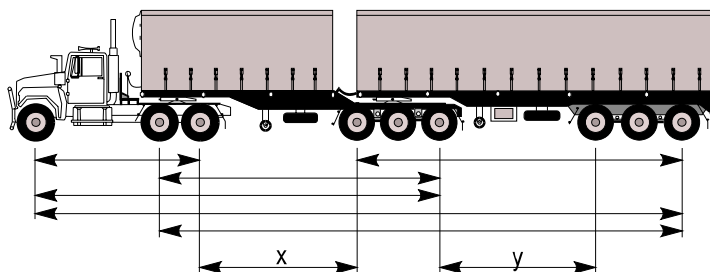
3.5.1 A B-Double with two tri-axle groups must conform to the formulae:

$$x - y \leq 1 \text{ and } y - x \leq 1.3,$$

where

x is the distance in metres between the centres of the closest axles of the second and third axle groups, treating the steer axles as the first axle group and assigning to the next rearmost axle group the description 'second axle group' and to each successive axle group a higher ordinal number, and

y is the distance in metres between the centres in the closest axles of the third and fourth axle groups, treating the steer axles as the first axle group and assigning to the next rearmost axle group the description 'second axle group' and to each successive axle group a higher ordinal number.



3.5.2 The distance between the axles closest to each other in any adjacent multi-axle groups in a B-Double must not differ from the distance between the axles closest to each other in any other adjacent multi-axle groups by more than 1 metre.

3.5.3 The total mass of a vehicle and any load, must not exceed 15 tonnes if the distance between any 2 axles that are not part of the same axle group is less than 2.5 metres.

3.5.4 The total mass of any vehicle that is being towed, and any load, must not exceed 15 tonnes if the distance between the rearmost axle of the preceding vehicle and the foremost axle of the succeeding vehicle is less than 2.5 m.

3.6 Measurement of distances for Table 1

3.6.1 Each distance in Table 1 refers to:

- a) the distance from the centre of any single axle to the centre of any other single axle,
- b) the distance from the centre of any single axle to the centre of the furthest axle in any axle group, or
- c) the greatest distance between the centres of axles in any 2 axle groups.

Table 1 – Mass limits relating to axle spacings – B-Doubles

For any B-Double, the loaded mass of which can lawfully exceed 42.5 tonnes where the distance between the extreme axles does not exceed 21 m, the mass limit must not exceed that calculated in accordance with the formula opposite	$M = 1.5L + 29.5$ where: M is the mass limit in tonnes and L is the distance in metres
For any B-Double, the loaded mass of which can lawfully exceed 42.5 tonnes where the distance between the extreme axles is not less than 21 m, the mass limit must not exceed that specified opposite	62.5 tonnes
For all B-Doubles, the axle loads of the axles in any two or more adjacent axle groups (or of any single axle and the axles in one or more adjacent axle groups) must not exceed that calculated in accordance with the formulae opposite.	For L less than or equal to 11.33 metres, $M = 3L + 12.5,$ where: M is the mass limit in tonnes and L is the distance in metres. For L greater than 11.33 metres, $M = 1.5L + 29.5,$ where: M is the mass limit in tonnes and L is the distance in metres.

Part 4 – Warning signs

4.1 B-Double warning signs

- 4.1.1 A B-Double that is more than 22 metres long must have fitted horizontally to the rearmost part of it a B-Double warning sign in accordance with the requirements of this Part.
- 4.1.2 The sign must show the words ‘LONG VEHICLE’ in black upper case letters at least 180 millimetres high in typeface Series B (N), complying with *Australian Standard, AS 1744, Forms of letters and numerals for road signs*.
- 4.1.3 If the sign is in two pieces, the word ‘LONG’ must appear on one piece and the word ‘VEHICLE’ on the other.
- 4.1.4 A B-Double warning sign, or piece of a B-Double warning sign, must not be displayed on:
 - a) a vehicle that does not form part of a B-Double, or
 - b) a B-Double that is not more than 22 metres long.

4.2 Warning signs not to be used in other cases

A 'LONG VEHICLE' warning sign must not be used on a vehicle or combination except in accordance with this Part.

4.3 Specifications for warning signs

4.3.1 A warning sign must be:

- a) durable, and
- b) manufactured in one or 2 pieces from sheet steel 0.8 millimetres thick or an alternative material of at least equivalent stiffness, unless it is designed to be fixed to the vehicle body using an adhesive.

4.3.2 A warning sign must be at least 1.02 metres long by 250 millimetres high.

4.3.3 A warning sign must be coated with yellow retro-reflective material (Class 1 or Class 2) which meets *Australian Standard AS 1906, Retro-reflective materials and devices for road traffic control purposes*.

4.3.4 A warning sign must have a black border.

4.3.5 A warning sign must show the sign manufacturer's name or logo, and the brand and class of retro-reflective material used, in block letters not more than 10 millimetres high.

4.3.6 A warning sign must be mounted so that no part of it is:

- a) more than 1.8 metres above the ground, or
- b) less than 500 millimetres above the ground.

Part 5 – B-Double standards and specifications

5.1 Compliance with standards

5.1.1 A B-Double must comply with each applicable Australian Design Rule (ADR).

5.1.2 A vehicle must comply with each standard specified in this Notice, unless the Notice is inconsistent with an ADR that applies to it.

5.2 Power of B-Double prime mover

5.2.1 The minimum power required of a hauling unit must be 300 kilowatts.

5.2.2 An exception to the above requirement may be given if it can be demonstrated to the RTA that the vehicle is capable of starting movement on a 12% gradient, and is capable of maintaining a constant speed of 70 km/h on a 1% gradient when operating at the nominated Gross Combination Mass.

5.2.3 If the manufacturer of a motor vehicle forming part of a B-Double has not determined the GCM of the vehicle, the total mass of the combination and any load must not exceed the number of kilograms worked out using the following formula:

$$\text{Mass in kilograms} = \frac{K \times M \times R \times T}{16}$$

where:

K means:

- a) 0.055 if a single drive axle is fitted to the motor vehicle,

- b) 0.053 if a single drive tandem axle is fitted to the motor vehicle, or
 - c) 0.051 if a dual drive tandem axle group is fitted to the motor vehicle,
- M means the number of tyre revolutions per kilometre as specified by the tyre manufacturer for the tyres fitted to the driving axle or axles,
- R means the overall gear reduction between engine and drive wheels,
- T means the maximum engine net torque in Newton-metres.

5.3 Speed limiting

- 5.3.1 A B-Double must comply with the speed limiting requirements of Third Edition Australian Design Rule 65.
- 5.3.2 A B-Double must be speed limited so that it has a maximum road speed capability of 100 km/h.

5.4 Vehicle monitoring devices

A vehicle monitoring device, e.g. tachograph, electronic trip recorder or similar device, approved by the Roads and Traffic Authority, shall be fitted to the prime mover and shall be used whenever the vehicle is in B-Double configuration. Records must be retained for at least six months, and, on request, be made available to an authorised officer at all times.

Note	For information relating to the requirement to fit or use a vehicle monitoring device on prime movers when the vehicle is not in B-Double configuration, contact the Road and Traffic Authority Technical Enquires numbers listed below:
Technical Enquires	
Phone Number	1300 137 302
Contact Fax No's	9843 3824
Contact Email Address	<u>tech-eng@rta.nsw.gov.au</u>

5.5 Tracking

When travelling in a straight line on a level, smooth surface, all units in a B-Double must track in the path of the prime mover without shifting or swerving more than 100 mm either side of the path of the prime mover.

5.6 Turning capability

A B-Double must be able to turn both left and right within a circle not exceeding 25 metres diameter when measured at the outer edge of the tyre track at ground level.

5.7 Spray Suppression Devices

Spray suppression devices must be fitted to all axle groups and single axles of a B-Double combination.

The spray suppression devices must comply with the requirements of British Standard AU 200 – 1984, Parts 1 and 2.

5.8 Braking requirements for B-Doubles

5.8.1 Braking requirements for B-Doubles:

The braking requirements in this Part apply in addition to the braking system requirements that apply to all heavy vehicles.

These requirements do not apply to a B-Double that has a length of 19 metres or less, or to a vehicle used in a B-Double of that length.

5.8.2 Braking system design for a prime mover:

A prime mover used in a B-Double must meet the requirements of either second edition ADR 35A or third edition ADR 35.

A prime mover used in a B-Double must also have an anti-lock brake system that complies with ADR 64, if the prime mover:

- a) was manufactured on or after 1 January 1990,
- b) was first used in a B-Double on or after 1 January 1994, or
- c) is used in a B-Double combination that includes a road tank vehicle that carries dangerous goods.

5.8.3 Braking system design for a trailer

A trailer that is used in a B-Double, and is not otherwise required to comply with an ADR relating to braking, must comply with requirements specified in Second or Third Edition ADR 38 for the performance of:

- a) the service brake system,
- b) the emergency brake system, and
- c) the parking brake system.

A semi-trailer, regardless of its date of manufacture, must have an anti-lock braking system that meets the requirements of ADR 38, if:

- a) it is being used in a B-Double that includes a road tank vehicle, whether or not the semi-trailer is itself a road tank vehicle, and
- b) the road tank vehicle carries dangerous goods.

5.8.4 Air Brakes—Requirements for a prime mover

If a B-Double is fitted with brakes that operate using compressed air, the braking system of the prime mover must meet the requirements of this Part when:

- a) the pressure is measured in an 800 millilitre vessel connected by a 2 metre pipe with a bore of approximately 13 millimetres to the coupling head of the braking system, and
- b) the initial air pressure is not less than:
 - i) the arithmetic average of the maximum and minimum pressures in the operating pressure range specified by the vehicle manufacturer, or
 - ii) if there is no manufacturer's specification—650 kilopascals.

The pressure must reach at least 420 kilopascals within 400 milliseconds after the rapid and complete application of the foot-operated control of the braking system.

After the brakes have been fully applied, the pressure must fall within half a second of the release of the foot-operated control to 35 kilopascals.

5.8.5 Air Brakes: least favoured chamber

The pressure in the least favoured chamber of the braking system of a B-Double whose brakes operate using compressed air must meet the requirements of this subclause when the initial air pressure is not less than:

- a) the arithmetic average of the maximum and minimum pressures in the operating pressure range specified by the vehicle manufacturer, or
- b) if there is no manufacturer's specification—650 kilopascals.

The pressure must reach at least 420 kilopascals within 1.0 second of the rapid and complete application of the foot-operated control.

After the brakes have been fully applied, the pressure must fall to 35 kilopascals or the pressure at which the friction surfaces cease to contact each other within 1.0 second of the release of the foot-operated brake control on a B-Double.

Note	The 'least favoured chamber' means the brake chamber with the longest line to the treadle valve in the prime mover.
-------------	---

5.8.6 Recovery of air pressure for brakes

The air pressure in each air brake reservoir in a B-Double must recover to at least 420 kilopascals within one minute after 3 full brake applications have been made within a 10 second period if, before the 3 brake applications have been made:

- a) the engine is running at maximum speed,
- b) the governor cut-in pressure is no higher than:
 - i) the pressure recommended by the manufacturer, or
 - ii) if there is no manufacturer's recommendation—550 kilopascals
- c) the initial air pressure in the storage tanks of the vehicles is not less than:
 - i) the arithmetic average of the maximum and minimum pressures in the operating pressure range specified by the vehicle manufacturer, or
 - ii) if there is no manufacturer's specification—650 kilopascals.

5.8.7 Air supply for brakes

A B-Double that uses compressed air to operate accessories must have:

- a) sufficient air compressor capacity and air receiver volume to ensure that the operation of accessories does not adversely affect brake performance, and
- b) a compressed air system built to ensure that the brake system is preferentially charged.

5.8.8 Brake line couplings

Brake line couplings on the same part of a vehicle in a B-Double must not be interchangeable.

Couplings must be polarised in accordance with *Australian Standard AS D8-1971, Hose couplings for use with vacuum and air-pressure braking system on prime movers, trailers and semi-trailers*, if the hoses used with the brake couplings are used for the same purpose as the hoses described in the Australian Standard.

5.8.9 Simultaneous parking brake application

If the parking brake of a motor vehicle in a B-Double is applied, the parking brakes of any attached trailer must also be applied automatically.

5.8.10 Capacity of air reservoirs

The capacity of the air storage tanks of a motor vehicle used in a B-Double must be at least 12 times the volume of all the brake activation chambers on the vehicle.

The capacity of the air storage tanks of a trailer used in a B-Double must be at least 8 times the volume of all brake activation chambers on the trailer.

5.9 Coupling requirements for B-Doubles

5.9.1 Coupling requirements

The coupling requirements for B-Doubles listed in this section apply in addition to coupling requirements that apply to all heavy vehicles.

These requirements do not apply to a vehicle, coupling or part of a coupling that is used in a B-Double that has a length of 19 metres or less.

5.9.2 Fifth wheel couplings

A fifth wheel coupling used to connect a towing vehicle to a semi-trailer used in a B-Double must not be built with a pivot that allows a semi-trailer to roll relative to the towing vehicle.

The above does not apply to a fifth wheel coupling if:

- a) the semi-trailer design requires torsional stresses to be minimised,
- b) the roll axis of the fifth wheel coupling is above the surface of the coupler plate, and
- c) the degree of rotation allowed around the roll axis of the fifth wheel coupling is restricted to prevent roll instability.

A turntable used in a vehicle that forms part of a B-Double must be marked with:

- a) the name or trademark of the manufacturer, and
- b) the D-value rating,

of the turntable.

5.9.3 Selection of fifth wheel couplings

A fifth wheel coupling used in a B-Double must have a D-value of at least 107 kilonewtons (11.0 tonnes) that accords with *Australian Standard AS 1773–1990, Articulated Vehicles – Fifth wheel assemblies*.

A fifth wheel coupling used in a B-Double that is built for a 50 millimetre or 90 millimetre kingpin must:

- a) meet the dimensional requirements in *Australian Standard AS 1773–1990, Articulated Vehicles – Fifth wheel assemblies*, and
- b) not be worn more than is recommended by that Australian Standard.

A fifth wheel coupling used in a B-Double that is built for a 75 millimetre kingpin must:

- a) be compatible with the kingpin described in Clause 5.9.7, and
- b) not be worn more than is specified in Subclause 5.9.4 a) and b).

5.9.4 Determining the D-value of a fifth wheel coupling

When testing a fifth wheel coupling built for a 75 millimetre kingpin used in a B-Double to determine whether its D-value meets the requirements of Clause 5.9.3:

- a) the closed jaw diameter must not wear more than 2.6 millimetres, and
- b) the jaw thickness must not wear more than 3 millimetres.

5.9.5 Mounting of fifth wheel couplings on a B-Double

A fifth wheel coupling must be mounted on a prime mover or a semi-trailer used in a B-Double in accordance with the requirements of *Australian Standard AS 1771–1987, Installation of fifth wheel and turntable assemblies*.

5.9.6 Branding of fifth wheel couplings

A fifth wheel coupling on a vehicle manufactured on or after 1 July 1991 forming part of a B-Double must be clearly and permanently marked in accordance with *Australian Standard AS 1773–1990, Articulated vehicles – Fifth wheel assemblies*, with the:

- a) the name or trademark of its manufacturer,
- b) its D-value rating, and
- c) its nominal size.

5.9.7 Selection of kingpins for a B-Double

A kingpin used in a B-Double must:

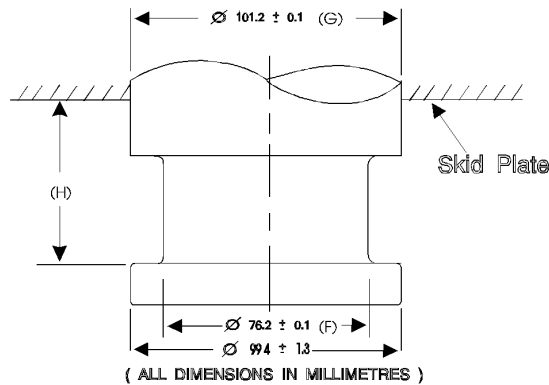
- a) be a 50 millimetre, 75 millimetre or 90 millimetre kingpin, and
- b) have a D-value of at least 162 kilonewtons (16.5 tonnes) that accords with *Australian Standard AS 2175–1990, Articulated vehicles – Kingpins*.

A 50 millimetre or 90 millimetre kingpin used in a B-Double must:

- a) be built to meet the dimensional requirements in *Australian Standard AS 2175–1990, Articulated vehicles – Kingpins*, and
- b) not be worn more than is recommended by that Australian Standard.

A 75 millimetre kingpin used in a B-Double must:

- a) be built to meet the dimensions specified in the essential diagram below, and
- b) not be worn more than specified in 5.9.8 a), b) or c).



5.9.8 When testing a 75 millimetre kingpin described in the essential diagram above to determine whether its D-value meets those requirements:

- a) diameter F must not be worn more than 3.0 millimetres,
- b) diameter G must not be worn more than 2.0 millimetres, and
- c) height H must not be worn more than 2.3 millimetres.

5.9.9 Attachment of kingpins

A kingpin on a trailer used in a B-Double must be attached in accordance with:

- a) the manufacturer's recommendations and instructions, or
- b) the guidelines detailed in *Australian Standard AS 2175-1990, Articulated vehicles - Kingpins*.

5.9.10 Branding of kingpins

A kingpin used in a trailer manufactured on or after 1 July 1991 that forms part of a B-Double must be clearly and permanently marked on the lower circular face of the kingpin in accordance with *Australian Standard AS 2175-1990, Articulated vehicles - Kingpins* with:

- a) the name or trademark of its manufacturer,
- b) its D-value, and
- c) its nominal size.

Part 6 – Approved routes

6.1 Approved routes

6.1.2 A B-Double may operate only on the approved routes and in those areas listed in Appendix 2:

Part 1 B-Double routes within the Sydney Region, and

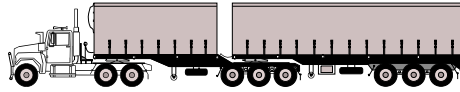
Part 2 B-Double routes in New South Wales (excluding the Sydney Region).

6.1.3 The travel restrictions and conditions which apply to an approved route or area must be observed.

Appendix 1 – Definitions

'authorised officer' means a person employed by the RTA as an enforcement officer;

‘B-Double’ means a motor vehicle combination consisting of a prime mover towing two semi-trailers;



Typical B-Double

‘combination’ means a group consisting of a motor vehicle connected to one or more trailers;

‘prime mover’ means a motor vehicle built to tow a semi-trailer;

‘semi-trailer’ means a trailer that has:

- a) one axle group or single axle towards the rear, and
- b) a means of attachment to a prime mover that would result in some of the load being imposed on the prime mover;

‘Standards for registration’ means the standards specified by the Roads and Traffic Authority for vehicle registrations.

ROAD TRANSPORT (GENERAL) ACT 2005

Notice under the *Road Transport (Mass, Loading and Access) Regulation 2005*

I, Les Wielinga, Chief Executive of the Roads and Traffic Authority, in pursuance to the *Road Transport (Mass, Loading and Access) Regulation 2005*, make the Notice set forth hereunder.

**Les Wielinga
Chief Executive
Roads and Traffic Authority**

AMENDMENT

The *General B-Double Notice 2005* under Division 4 of Part 2 of the *Road Transport (Mass, Loading and Access) Regulation 2005*, published in Government Gazette No. 164 of 23 December 2005 at pages 11267 – 11418, is amended:

Delete

3.5.2 The distance between the axles closest to each other in an adjacent multi-axle group must not differ from the distance between axles in any other adjacent multi axle group by more than 1 metre.

Appendix 2 – B-Double Routes in NSW

Part 1 – B-Double Routes within the Sydney Region

Type	Road	Starting Point	Finishing Point
	State Routes		
25	Abercrombie St, Wattle St, Pyrmont Bridge Rd (Northbound travel only permitted)	Cleveland St, Chippendale	Victoria Rd, Pyrmont
25	Appin Rd, Moore–Oxley Bypass, Campbelltown Rd	Wollondilly Council boundary, near Appin	Hume Hwy, Crossroads
25	Bay St	Princes Hwy, Rockdale	The Grand Pde, Brighton-le-Sands
25	Bayswater St, Marlborough St, Westbourne Rd	Lyons Rd, Drummoyne	Victoria Rd, Drummoyne
25	Beauchamp Rd, Denison St	Botany Rd, Banksmeadow	Wentworth Ave, Pagewood
25	Bexley Rd	Canterbury Rd, Campsie	Forest Rd, Bexley
25	Blaxland Rd	Lane Cove Rd, Ryde	Epping Rd, Epping
25	Boronia Rd, Juno Pde	Hume Hwy, Chullora	Punchbowl Rd, Greenacre
25	Botany Rd	Mill Pond Rd, Mascot	Bunnerong Rd, Matraville
25	Boundary Rd, New Line Rd	Pennant Hills Rd, Pennant Hills	Old Northern Rd, Round Corner
25	Boundary St, Babbage Rd, Warringah Rd, Wakehurst Parkway	Pacific Hwy, Roseville	Pittwater Rd, North Narrabeen
25	Bridge St, Wilberforce Rd	Macquarie St, Windsor	King Rd, Wilberforce
25	Bringelly Rd	Camden Valley Way, Leppington	The Northern Rd, Bringelly
25	Broadway, Parramatta Rd, Church St, Great Western Hwy	Harris St, Ultimo	Russell St, Emu Plains
25	Brunker Rd	Hume Hwy, Greenacre	Rookwood Rd, Yagoona
25	Bungarribee Rd, Lancaster St, Lyton St, Richmond–Blacktown Rd, Lennox St, Eastmarket St	Blacktown Rd, Blacktown	March St, Richmond
25	Cabramatta Rd	Hume Hwy, Cabramatta	Elizabeth Dr, Mt Pritchard
25	Camden Bypass, Remembrance Dr, Burragorang Rd	Narellan Rd, Narellan	Burragorang Rd, The Oaks
25	Camden Valley Way	Narellan Rd, Narellan	Hume Hwy, Crossroads
25	Canal Rd, Ricketty St, Kent Rd, Gardeners Rd	Princes Hwy, St Peters	Anzac Pde, Kingsford
25	Captain Cook Dr	Taren Point Rd, Caringbah	Gannons Rd North, Caringbah
25	Carlingford Rd	Beecroft Rd, Epping	Pennant Hills Rd, Carlingford
25	Castle Hill Rd	Pennant Hills Rd, West Pennant Hills	Old Northern Rd, Castle Hill
25	Centennial Ave, Burns Bay Rd	Epping Rd, Lane Cove	Victoria Rd, Huntleys Point
25	Clancy St, Padstow	Davies Rd	Henry Lawson Dr

25	Cleveland St, City Rd. (Travel not permitted—6 am.–10 am. and 3 pm.–6 pm).	Anzac Parade, Moore Park	Broadway, Glebe
25	Coronation Pde, The Boulevard, Redmyre Rd, Rawson Sq, Leicester Av, Concord Rd	Punchbowl Rd, Enfield	Homebush Bay Dr, Rhodes
25	Cowpasture Rd	The Horsley Dr, Wetherill Park	Bringelly Rd, Leppington
23	Cowpasture Rd, Leppington	Bringelly Rd	Camden Valley Way
25	Cranebrook Rd	Castlereagh Rd, Penrith	Nepean St, Cranebrook
25	Cumberland Hwy, James Ruse Dr	Hume Hwy, Liverpool	Parramatta Rd, Granville
25	Dacey Ave	South Dowling St, Waterloo	Anzac Parade, Moore Park
25	Devonshire Rd, King St	Elizabeth Dr, Kemps Creek	Bringelly Rd, Rossmore
25	Elizabeth Dr	Hume Hwy, Liverpool	The Northern Rd, Luddenham
25	Erskine Park Rd, Roper Rd, Carlisle Ave, Woodstock Ave	Mamre Rd, Erskine Park	Duke St, Plumpton
25	Fifteenth Ave, Ramsey Rd, Wynyard Ave	Fourth Ave, Austral	47 Wynyard Ave, Rossmore
25	Flinders St, Anzac Parade, Bunnerong Rd	South Dowling St, Moore Park	Botany Rd, Chifley
25	Forest Way	Mona Vale Rd, Terrey Hills	Warringah Rd, Frenchs Forest
25	Galston Rd, Mid-Dural Rd	Old Northern Rd, Dural	Old Northern Rd, Middle Dural
25	Garfield Rd	Richmond Rd, Marsden Park	Windsor Rd, Riverstone
25	General Holmes Dr, Joyce Dr, O'Riordan St, Bourke Rd, Coward St, Kent Rd	Foreshore Rd, Botany	Ricketty St, Mascot
25	Great North Rd, Lyons Rd	Parramatta Rd, Five Dock	Victoria Rd, Drummoyne
25	Hassall St, George St, Gipps Rd, Greystanes Rd	The Horsley Dr, Smithfield	Great Western Hwy, Greystanes
25	Hawkesbury Rd	Castlereagh Rd, Agnes Banks	Boral Quarries, Yarramundi
25	Heathcote Rd	Princes Hwy, Waterfall	Newbridge Rd, Moorebank
25	Henderson Rd, Wyndham St, Gibbons St, Redfern	Botany Rd	Regent St
25	Henry Lawson Dr, Forest Rd, Queens Rd, Croydon Rd, Forest Rd	Alfords Point Rd, Padstow	Stoney Creek Rd, Bexley
25	Henry Lawson Dr, Woodville Rd	M5 Motorway, Milperra	Parramatta Rd, Granville
25	Hume Hwy, Liverpool Rd	Nepean River Bridge, Menangle	Parramatta Rd, Ashfield
25	Kelly St, Rossmore	Bringelly Rd, Rossmore	37 Kelly St, Rossmore
25	King Georges Rd, Wiley Ave, Roberts Rd, Centenary Dr, Homebush Bay Dr, Concord Rd, Church St, Devlin St, Lane Cove Rd, Ryde Rd, Mona Vale Rd	Princes Hwy, Blakehurst	Pittwater Rd, Mona Vale
25	Kingsway, Taren Point Rd, Rocky Point Rd	Princes Hwy, Gymea	Princes Hwy, Kogarah
25	Ku-ring-gai Chase Rd, Mt Colah	F3 off-ramp	F3 on-ramp

25	Llandilo Rd, Second Ave	Richmond Rd, Berkshire Park	Eighth Ave, Llandilo
25	Longueville Rd, Epping Rd, Beecroft Rd. (Travel not permitted—6 am.–10 am and 3 pm–7 pm on Epping railway bridge).	Pacific Hwy, Lane Cove	Pennant Hills Rd, Beecroft
25	M2 Motorway-Abbott Rd	Epping Rd, North Ryde	Old Windsor Rd, Seven Hills Note: Dangerous goods are not permitted in the North Epping tunnel
25	M5 Motorway	Hume Hwy, Prestons	General Holmes Drive, Mascot
25	Mamre Rd	Elizabeth Dr, Kemps Creek	Great Western Hwy, St Marys
25	Marsden Rd (southbound travel only permitted), West Ryde	BP Accelerator	Victoria Rd
25	Mill Pond Rd, Botany Rd, Wentworth Ave	General Holmes Dr, Mascot	Bunnerong Rd, Pagewood
25	Mulgoa Rd, Castlereagh Rd, Bosworth St	Penrith Land Fill, Mulgoa	Kurrajong Rd, Richmond
25	Narellan Rd, Camden Valley Way, The Northern Rd, Parker St, The Northern Rd, George St, Macquarie St	Appin Rd, Campbelltown	Richmond Rd, Windsor
25	New Illawarra Rd, Old Illawarra Rd, Alford's Point Rd, Davies Rd, Fairford Rd, Stacey St	Heathcote Rd, Lucas Heights	Hume Hwy, Bankstown
25	O'Riordan St	Bourke Rd, Mascot	Botany Rd, Alexandria
25	Old Windsor Rd	Cumberland Hwy, Westmead	Sunnyholt Rd, Bella Vista
25	Pacific Hwy, including link to Sydney-Newcastle Freeway (F3), Windybanks Interchange	Beaumont Rd, Mt Kuring-gai	Yallambee Rd, Berowa
25	Park Rd-Mulgoa Rd	The Northern Rd, Luddeham	Great Western Hwy, Penrith
25	Parramatta Rd	Homebush Bay Dr, Flemington	Marsh St, Granville
25	Pennant Hills Rd	Pacific Hwy, Wahroonga	James Ruse Dr, North Parramatta
25	Phillip Parkway, Rooty Hill	Eastern Rd	Woodstock Ave
25	Pitt Town Rd, Bathurst St, Chatham St, Eldon St, Cattai Rd, Wisemans Ferry Rd	Windsor Rd, McGraths Hill	Old Northern Rd, Maroota
25	Pittwater Rd	Warringah Rd, Brookvale	Mona Vale Rd, Mona Vale
25	Port Hacking Rd North	Princes Hwy, Sylvania	Kingsway, Caringbah
25	President Ave	Princes Hwy, Kogarah	The Grand Pde, Monterey
25	Princes Hwy- King St- Sydney Park Rd	Waterfall Toll Gates	Euston Rd, Alexandria
25	Prospect Hwy, Blacktown Rd, Main St, Sunnyholt Rd, Burns Rd, Memorial Ave	Western Fwy, Prospect	Windsor Rd, Kellyville

25	Punchbowl Rd, Georges River Rd, Milton St, Frederick St, Wattle St, Dobroyd Pde, Lilyfield Rd, Balmain Rd, Brenan St, Railway St, The Crescent	Canterbury Rd, Punchbowl	Victoria Rd, Rozelle
25	Pymont Bridge Rd, Harris St, Regent St (Southbound travel only permitted)	Victoria Rd, Pymont	Cleveland St, Chippendale
25	Regent St, Botany Rd	Cleveland St, Redfern	Gardeners Rd, Mascot
25	Robey St, Mascot	Qantas Dr	O'Riordan St
25	Rookwood Rd, Joseph St, Olympic Dr, Boorea St, Rawson St, St Hilliers Rd, Silverwater Rd	Hume Hwy, Yagoona	Kissing Point Rd, Dundas
25	Sandringham St, The Grand Pde, General Holmes Dr, Foreshore Rd	Rocky Point Rd, Sans Souci	Botany Rd, Banksmeadow Note: Dangerous goods are not permitted in the airport tunnel
25	Service Rd – Brodie St Left turn only to and from Victoria Rd. Travel not permitted 7am-10am and 3pm-7pm on weekdays	Victoria Rd, Rydalmere	Brodie Industrial Park
25	Showground Rd	Old Northern Rd, Castle Hill	Windsor Rd, Castle Hill
25	Southern Cross Dr, South Dowling St, Eastern Distributor, Cahill Expwy, Sydney Harbour Tunnel, Warringah Fwy, Gore Hill Fwy, Pacific Hwy, Sydney–Newcastle Fwy (Harbour Tunnel: travel permitted 5 am.–11 pm only)	General Holmes Dr, Mascot	Hawkesbury River bridge, Brooklyn Note: Dangerous goods are not permitted in the Sydney Harbour Tunnel or the Eastern Distributor
25	Stoney Creek Rd, Forest Rd, Wickham St, West Botany St, Marsh St	Forest Rd, Peakhurst	Sydney Airport
25	Terminus St, Newbridge Rd, Milperra Rd, Canterbury Rd, Old Canterbury Rd	Hume Hwy, Liverpool	Edward St, Summer Hill
25	The Horsley Dr	Hume Hwy, Lansvale	Wallgrove Rd, Horsley Park
25	Victoria Rd	Church St, Parramatta	Pymont Bridge Rd, Pymont
25	Wallgrove Rd, Rooty Hill Rd South, Francis Rd, Railway St, Duke St, Woodstock Ave, Rooty Hill Rd North	Elizabeth Dr, Cecil Park	Richmond Rd, Plumpton
25	Wallpark Ave, Seven Hills Rd, Old Northern Rd	Blacktown Rd, Blacktown	Mid-Dural Rd, Middle Dural
25	Western Distributor-Pymont Bridge Rd, Bridge Rd	Western Distributor	Anzac Bridge

25	[entry route] Western Distributor, Bathurst St off-ramp, Wheat Rd, Shelley St, Sussex St to Gate 3, Hickson Rd. [exit route] Hickson Rd, Sussex St, Western Distributor on-ramp (Sussex/ Market Sts), Western Distributor Travel permitted in described direction only.	Western Distributor at Pyrmont Bridge Rd, Pyrmont Conditions of Travel on Hickson Rd: 1 No operation between the hours of 10.30pm and 6.00am daily. 2 Approval for B-Double access to and egress from the Terminal (Gate 8 – north) used by the Spirit of Tasmania is on a trial basis until 20 August 2004. 3 Access/ egress via Gate 3 may only be used in an emergency. 4 If any unsafe operations of B-Doubles on the approved route, or while going into or out of the terminal facilities on Hickson Rd are identified, B-Double access approval may be withdrawn until those unsafe practices have been addressed to the satisfaction of the RTA.	Gate 3, Hickson Rd, Darling Harbour
25	Western Fwy	Parramatta Rd, Concord	Russell St, Emu Plains
25	Westlink M7, including on and off ramps at the following locations: M5 Motorway, Bernera Rd, Cowpasture Rd, Elizabeth Dr, The Horsley Dr, Wallgrove Rd at Old Wallgrove Rd, M4 Motorway, Great Western Hwy, Woodstock Av, Power St, Richmond Rd, Sunnyholt Rd, Norwest Boulevard, Old Windsor Rd	M2 Motorway	South Western Motorway
25	Windsor Rd, Macquarie St, Richmond–Windsor Rd, Eastmarket St, March St, Kurrajong Rd, Bells Line of Road	Cumberland Hwy, Northmead	Redbank Rd, North Richmond
25	Wynyard St, Rossmore	King St, Rossmore	21 & 28 Wynyard St, Rossmore
	Federal Airports Commission		
25	Cooks River Ave, Airport Dr, Qantas Dr	Marsh St, Arncliffe	Joyce Dr, Mascot
	Sydney Ports Corporation		
25	Bumborah Point Rd, Friendship Rd and other access roads within Port Botany	Botany Rd, Banksmeadow	—
25	James Craig Rd-Sommerville Rd	The Crescent, Glebe Island	—
25	Penrhyn St	Botany Rd, Banksmeadow	Port Botany
25	Sommerville Rd	Victoria Rd, Glebe Island	—

Camden Council			
25	Camden Valley Way, Argyle St	The Northern Rd, Narellan	Commens Depot, Camden
25	Edward St, Camden	Argyle St	Camden Saleyards
23	Glenlee Rd, Elderslie	Springs Rd	Bulkhaul
25	Graham Hill Rd, Narellan	Porrende St	Readymix site
25	Greendale Rd, Bringelly	The Northern Rd	Boral Brick Plant
25	Hartley Rd Travel permitted from 7am – 10pm only	Narellan Rd, Smeaton Grange	80 Hartley Rd, Smeaton Grange
23	Ingleburn Rd, Leppington	Camden Valley Way	Leppington Bulk Fuel Depot
25	Macarthur Rd, Springs Rd, Richardson Rd	Camden Bypass, Elderslie	MWDA Depot, Spring Farm
25	Millward Av, Narellan	Readymix exit gate	Graham Hill Rd
25	Porrende St, Narellan	The Northern Rd	Graham Hill Rd
25	Smeaton Grange, Industrial Estate, Smeaton Gran	Area bound by Narellan Rd, Hartley Rd, Anzac Av, Anderson Rd and Camden Valley Way	
25	Springfield Rd, Catherine Field	Camden Valley Way	93 Springfield Rd
23	Waterworth Dr, Welling Dr, Mann St	Narellan Rd, Monut Annan	Shell, Mount Annan
Campbelltown City			
23	Aero Rd, Ingleburn Note: Left turn not permitted from Lancaster St into Aero Rd. Inbound travel to must be via Lancaster St – Memorial Ave – Aero Rd to Kerr Rd	Lancaster St	Kerr Rd
23	Airds Rd, Minto	Ben Lomond Rd	Shell depot
25	Badgally Rd, Campbelltown	Watsford Rd	To eastern approach of bridge across Bow Bowing Creek
25	Badgaley Rd, Johnson Rd	Blaxland Rd, Campbelltown	Johnson & Johnson Depot
25	Blaxland Rd, Campbelltown	Narellan Rd	Campbelltown Rd
25	Brooks Rd	Williamson Rd, Ingleburn	Hume Hwy, Denham Court
25	Culverston Rd, Minto	Airds Rd	—
25	Hepher Rd, Campbelltown	Johnson Rd	Hepher Rd
25	Holmes Rd, Minto	Ben Lomond Rd	Cul-de-sac
25	Huntsmore Rd, Minto	Airds Rd	Huntsmore Rd
25	Inglis Rd, Ingleburn	Stennet Rd	—
25	Leumeah Rd, Airds Rd	Campbelltown Rd, Leumeah	Ben Lomond Rd, Minto
23	MacDonald Rd, Ingleburn	Williamson Rd	Campbelltown Rd
25	Memorial Ave, York Rd, Ingleburn	Lancaster St	Aero Rd
23	Mill Rd, Campbelltown	Blaxland Rd	Paul Wakeling Ford
25	Minto Industrial Area	Sussex St from Airds Rd to Lincoln St / Lincoln St from Sussex St to 47 Lincoln St / Somerset St from rear of 47 Lincoln St to Essex St / Essex St	

25	<i>Minto industrial Area, access from:</i> Ben Lomond Rd, Pembroke Rd, Rose Payton Dr	Campbelltown Rd, Minto	Campbelltown Rd, Leumeah
25	Pembury Rd, Minto	Airds Rd	—
25	Rose St, Campbelltown	Blaxland Rd	Watsford Rd
25	Shaw Rd, Ingleburn	Stennet Rd	—
25	Watsford Rd, Campbelltown	Rose St	Badgally Rd
25	Williamson St, Henderson Rd, Lancaster St, Stennett Rd	Campbelltown Rd, St Andrews	Williamson Rd, Ingleburn
23	York Rd, Ingleburn	Memorial Ave	Blue Circle Southern Cement
Liverpool City			
25	Alfred Rd, Chipping Norton	Governor Macquarie Dr	Riverside Rd
25	Ash Rd, Prestons	Hoxton Park Rd	—
25	Badgerys Creek Rd, Badgerys Creek	The Northern Rd	Pitt St, Badgerys Creek
25	Badgerys Creek Rd-Pitt St	Elizabeth Dr, Badgerys Creek	Lot 8 Pitt St, Badgerys Creek
23	Badgerys Creek Rd	Pitt St, Badgerys Creek	Inghams Multiplication Farm, Badgerys Creek
25	Barry Rd, Chipping Morton	Governor Macquarie Dr	Riverside Rd
25	Benera Rd, Jedda Rd, Prestons	Camden Valley Way	93 Jedda Rd
25	Bridges Rd, Moorebank	Newbridge Rd	Joyce Industries
25	Childs Rd, Chipping Morton	Governor Macquarie Dr	Riverside Rd
25	Church Rd, Moorebank	Moorebank Ave	Heathcote Rd
25	Clementson Dr, Rossmore	Fifteenth Av	Fifteenth Ave
25	Cunningham St, Moorebank	Seton Rd	—
25	Devonshire Rd, King St	Elizabeth Dr, Kemps Creek	Bringelly Rd, Rossmore
23	Eaton Rd, Luddenham	The Northern Rd (southern intersection)	19 Eaton Rd
25	Fifteenth Ave, Ramsey Rd, Wynyard Ave	Fourth Ave, Austral	47 Wynyard Ave, Rossmore
25	Fourth Ave, Seventh Ave	Fifteenth Ave, Austral	225 Seventh Ave, Austral
25	Governor Macquarie Drive	Hume Hwy, Warwick Farm	Newbridge Rd, Chipping Norton
25	Greenhills Ave, Moorebank	Church Rd	—
25	Heathcote Rd, Moorebank (No left turn permitted from Newbridge Rd, eastbound)	Newbridge Rd, via subway	MM Cables, 1 Heathcote Rd
25	Helles Ave, Moorebank	Moorebank Ave	Hoepners Transport
23	Homepride Ave, Warwick Farm	Hume Hwy	Region Refrigerated Transport
25	Hoxton Park Rd	Cowpasture Rd, Hoxton Park	Hume Hwy, Liverpool
25	Jagelman Rd, Badgerys Creek	Badgerys Creek Rd	
25	Joadja Rd, Prestons	Jedda Rd	Hoxton Park Rd
25	Kelly St	Bringelly Rd, Rossmore	37 Kelly St, Rossmore

25	Kelly St/ Tenth Ave, Austral Travel permitted between 6.00am and 6.00pm	Bringelly Rd	260 Tenth St
25	Kurrajong Rd	Hume Hwy, Casula	Bernera Rd, Prestons
23	Kurrajong Rd, Prestons	Bernera Rd	Ingham Chickens
25	Lawson Rd, Bagerys Creek	Elizabeth Dr	95 Lawson Rd
25	Llandilo Rd, Second Ave	Richmond Rd, Berkshire Park	Eighth Ave, Llandilo
25	Longleys Rd, Ferndale Rd	Badgerys Creek Rd, Badgerys Creek	Badgerys Creek Airport site
25	Martin Rd, Badgerys Creek	Elizabeth Dr	Badgerys Creek Brickworks
25	Mitchell Rd, Moorebank	Seton Rd, Moorebank	Cunningham St, Moorebank
25	Moorebank Ave, Moorebank	Heathcote Rd	Defence National Storage & Distribution Centre
25	Munday St, Manning St, Warwick Farm	Governor Macquarie Dr	Kimberley Clark plant
25	Nuwarra Rd	Heathcote Rd, Hammondville	Newbridge Rd, Moorebank
25	Pine Rd	Hume Hwy, Casula (left turn only permitted)	BP Crossroads
23	<i>Prestons Industrial Area</i>	Jedda Rd (east of 93 Jedda Rd), Lyn Pde, Powdrill Rd	
25	Regent Cres, Moorebank	Seton Rd	Seton Rd
25	Riverside Rd, Chipping Norton	Newbridge Rd	—
25	Seton Rd, Iraking Ave, Kelso Cres	Heathcote Rd, Moorebank	Newbridge Rd, Moorebank
25	Speed St, Shepherd St, Atkinson St, Liverpool	Newbridge Rd	McGrath Holden holding yard
23	Taylor Rd, Winston Close	Elizabeth Dr, Badgerys Creek	Longleys Rd, Badgerys Creek
25	Thirteenth Ave, Austral	Fourth Ave	310 Thirteenth Ave
25	Wynyard St	King St, Rossmore	21 & 28Wynyard St, Rossmore
25	Yarrunga St, Prestons	Bernera Rd	J.M. Solvents, Lot 1 Yarrunga St
	State Rail Authority		
25	Worth St,Chullora	Muir Rd	Liverpool Rd
	Canterbury City Council		
25	Belmore Rd, Riverwood to 12 Wiggs Rd	M5 Motorway, Eastbound ramp	M5 Motorway, Westbound ramp
25	Gow St, Padstow [Exit permitted from Gow St only]	Bankstown City Council boundary	Canterbury Rd
	Bankstown City		
25	Amour St, Horsley Rd, Bullecourt Ave, Ashford Ave	Marigold St, Revesby	Milperra Rd, Milperra
25	Anzac St, Greenacre	Hume Hwy	—

25	Biloela St, Villawood Condition: Exit must be via Miller Rd, Christina Rd to Woodville Rd	Miller Rd	1 st Fleet Site, 44 Biloela St
25	Birmingham Ave, Villawood	Christina Rd	Southcorp No4 Depot
25	Bryant St, Padstow Left turns only at Fairford Rd	Fairford Rd	Salt Pan Reserve
25	Carrington St, Revesby	Marigold St	Containers Packaging
25	Christina Rd, Miller Rd, Villawood	Woodville Rd	246 Miller Rd
25	Gibson Ave, Gow St	Canterbury Rd, Padstow	Salt Pan Creek, Padstow
25	Llewellyn Ave, Monier Sq	Woodville Rd, Villawood	—
25	Maple Ave, Villawood	Llewellyn Ave	Biloela St
25	Marigold St, Beaconsfield St, Revesby	Milperra Rd	M5 overbridge
25	Mavis St, Revesby	Canterbury Rd	—
25	Miller Rd, Villawood	Christina St	Biloela St
25	Muir Rd, Dasea St	Hume Hwy, Chullora	Rookwood Rd, Chullora
25	Shaddock Ave, Villawood	Marple Ave	—
25	Sherman St, Chullora	Liverpool Rd (Hume Hwy)	Entire length
25	Woorang St, Milperra	Milperra Rd	—
25	Wordie Pl, Padstow	Gow St	Sheet Metal Supplies
25	Worth St, Chullora	Muir Rd	Liverpool Rd
	Sutherland Shire		
25	Alexander Ave, Toorak Ave, Taren Point	Bay Rd	Taren Point Rd
25	Allison Cres, Menai	Menai Rd	Old Menai Rd
25	Bath Rd, Kirrawee (Left turn only permitted from Princes Hwy to Bath Rd)	Princes Hwy	Lysaghts
25	Bay Rd, Taren Point	Taren Point Rd	Toyota compound
25	Brushwood Dr, Illawong	Alfords Point Rd off-ramp	Alfords Point Rd on-ramp
25	Captain Cook Dr, Solander St	Gannons Rd North, Caringbah	Ampol Refinery, Kurnell
25	Cawarra Rd	Captain Cook Dr	12 Cawarra Rd Note: - No left turn to Cawarra Rd. Proceed eastwards to Capt Cook Dr and Gannons Rd roundabout, conduct a U turn and travel along Capt Cook Dr in the westward carriageway, turn right at Cawarra Rd traffic lights. - Exit Cawarra Rd by right turn into Capt Cook Dr
25	Endeavour Rd, Resolution Dr, Caringbah	Captain Cook Dr	—
25	Oak Rd, Monroe Ave, Kirrawee	Princes Hwy	Bath Rd

25	Sir Joseph Banks Dr, Kurnell	Captain Cook Dr	—
23	The Boulevarde, Gymea	Princes Hwy	Shell
25	The Boulevarde	Taren Point Rd, Caringbah	Port Hacking Rd North, Miranda
25	Waratah St	Princes Hwy, Gymea	Size Cut Industries, Kirrawee
Botany Bay City Council			
25	Hills St, McPherson St to Maritime Container Services, Banksmeadow Note: Exit must be via McPherson St, Exell St, left turn only permitted outbound from Exell St to Botany Rd.	Botany Rd	Botany Rd
Kogarah Council			
23	Park Rd, Ramsgate Rd	Princes Hwy, Carlton	Rocky Point Rd, Ramsgate
Rockdale Council			
23	West Botany St	President Ave, Kogarah	Marsh St, Arncliffe
25	West Botany St	Princes Hwy	Marsh St, Arncliffe
Sydney Cricket Ground Trust			
25	Lang Rd-Driver Ave to Sydney Football Stadium Carpark	Anzac Pde	Sydney Football Stadium Carpark
South Sydney City			
25	Bourke Rd, Alexandria	Gardeners Rd	Doody St
23	Bourke Rd, Alexandria	Doody St	Public weighbridge, Perry Park
23	Collins St, William St, Alexandria	Bourke Rd	Kwikasair depot
25	Doody St, Alexandria (Travel permitted Mon–Fri, 7 am.–5 pm eastbound only).	Bourke Rd,	
23	Euston Rd	Sydney Park Rd, Alexandria	TNT Comet Depot, St Peters
25	Euston Rd, Alexandria Note: Access permitted only between 7.00am and 7.00pm from Monday to Friday, and between 9.00am and 4.00pm on Saturdays.	Sydney Park Rd	205 Euston Rd
25	Huntley St, Burrows Rd	Euston Rd, Alexandria	Canal Rd, St Peters
25	Lang Rd, Moore Park	Anzac Pde	Driver Ave
25	Link Rd, Zetland	South Dowling St	Suttons City Holden, 1 Link Rd
23	O’Dea Ave, Waterloo	South Dowling St	Kraft Foods, 56–60 O’Dea Ave
Sydney Cricket Ground Trust			
25	Lang Rd-Driver Ave to Sydney Football Stadium Carpark	Anzac Pde	Sydney Football Stadium Carpark
Drummoyne Council			

25	Great North Rd, Blackwall Point Rd	Lyons Rd, Five Dock	Lysaght, Chiswick
	Concord Council		
25	Alfred St, Oulton Ave, Rhodes	Homebush Bay Dr	Recycling depot
	Strathfield Council		
23	Austin Ave, Flemington	Centenary Dr	Flemington Markets
25	Cosgrove Rd, South Strathfield	Liverpool Rd	Punchbowl Rd Note: Between 6.00am and 10.00pm, access by right turn only from Liverpool Rd to Cosgrove Rd and exit via right turn only to Punchbowl Rd.
25	Cosgrove Rd, South Strathfield	Liverpool Rd	Liverpool Rd Note: Between 10.00pm and 6.00am in Cosgrove Rd from Liverpool Rd to Cox's Creek with right turn in and left turn out of Cosgrove Rd only permitted at Liverpool Rd.
23	Norfolk Rd, Wentworth Rd, Greenacre	Roberts Rd	Metro Smallgoods
23	Potts St, Flemington	Parramatta Rd	Flemington Markets
	Auburn Council		
25	Bachell Ave, Lidcombe	Parramatta Rd	Shell Lidcombe Self Service
25	Beaconsfield St, Silverwater	Skarratt St	rear of 30-32 Skarratt St
25	Bennelong Rd, Homebush Bay	Australia Ave	Burroway Rd Bay
25	Birnie Ave, Lidcombe	Parramatta Rd	CSR Readymix Plant
25	Boorea St, Lidcombe	Olympic Drive	42 Boorea St
25	Carnarvon St, Silverwater	Silverwater Rd	NQX Terminal
25	Carter St, Uhrig Rd, Australia Ave	Hill Rd, Lidcombe	Homebush Bay Drive, Homebush
25	Commercial Rd, Regents Park	Park Rd	Princes Rd East
25	Derby St, Silverwater (Left turn only permitted at Silverwater R	Silverwater Rd	Overnighters, Silverwater and BP Terminal, 81 Derby St
25	Duck St, Short St, Junction St, Auburn	Parramatta Rd	Parramatta Rd
25	Gallipoli St, Lidcombe	Parramatta Rd	Shell Lidcombe Self Service
25	Giffard St, Silverwater (Left turn only permitted at Silverwater Rd)	Silverwater Rd	Smorgans Plastics
23	Hall St, Auburn	St Hilliers Rd	Percy St
25	Hampstead Rd, Highgate St, Auburn	Parramatta Rd	Rawson St

25	Hill Rd	Parramatta Rd, Lidcombe	Bennelong Rd, Homebush Bay
25	Holker St, Silverwater	full length	—
25	John St, Lidcombe	Parramatta Rd	Fury Ford Holding Yard
25	Newington Rd, Silverwater	Holker St	—
23	Nyrang St, Lidcombe	Parramatta Rd	Tooheys Brewery
25	Percy St, Auburn	Rawson St	ACI Plastic Packaging
23	Percy St, Auburn	Parramatta Rd	ACI Plastic Packaging
25	Princes Rd East	Park Rd, Regents Park	
25	Rawson St, Auburn	St Hilliers Rd	Parramatta Rd
25	River St, Silverwater	Silverwater Rd	—
25	Suttor St, Silverwater	Carnarvon St	Derby St
23	<i>Silverwater Industrial Area</i>	Roads within the area bounded by Parramatta River, Duck River, Carnarvon St and RAN Newington Depot, and not listed elsewhere herein	
25	Skarratt St, Silverwater	Carnarvon St	Beaconsfield St and 30-32 Skarratt St
25	Slough Ave, Rachel Close (left turn to premises at the rear of Rachel Close, right turn only permitted on exit to Slough Ave)	Holker St	Holker St
25	South Pde, The Crescent, Manchester Rd	Rawson St, Auburn	Manildra Mills, Steelmark
23	Stubbs St	Carnarvon St, Silverwater	Parramatta Rd, Auburn
Parramatta City/Auburn Council			
25	Rawson Rd, Clyde St, Wellington Rd, Park Rd, Rose Cres	Woodville Rd, Guildford	RAAF Base, Regents Park
Parramatta City			
25	Berry St, Sutherland St, Marsh St, Clyde Note: - Marsh St – northbound travel only permitted - Right turn only permitted from Marsh St to Parramatta Rd - Turning not permitted from Parramatta Rd to Berry St;	Parramatta Rd	Parramatta Rd
25	Briens Rd, Northmead	Cumberland Hwy	Coca-Cola Depot
25	Bungaree Rd, Pendle Hill Note: Travel not permitted from 6.00am to 7.00pm	Wentworth Ave	154A Bungaree Rd
25	Clyde St, Rydalmere	Victoria Rd	South St
25	Colquhoun St, Unwin St	Grand Ave, Camellia	Industrial Estate, Rosehill
25	Ferndell St, Boundary Rd, Hector St, South Granville	Rawson Rd	Bankstown Council boundary
25	Grand Ave, Durham St	James Ruse Dr, Camellia	Shell depot, Rosehill

23	Grand Ave, Thackery St, Camellia	Durham St	Jack Seatons Transport depot
25	Harbord St, Clyde	Parramatta Rd	Martha St
25	Kendall St, Clyde	Parramatta Rd	Martha St
25	Macarthur St, Thomas St	Victoria Rd, Parramatta	James Ruse Dr, Parramatta
25	Martha St, Clyde	James Ruse Drive	Harbord St
23	Martha St, Deniehy St, Tennyson St	Harbord St, Clyde	Clay & Michel Fuel Depot, Clyde
25	Morton St, Parramatta	Thomas St	southwards
23	Park Rd, South St, Rydalmere	Victoria Rd	CCA depot
25	South St, Rydalmere	8 South St	westward
25	Waratah St, Ermington	Hope St	Goodman Fielder (traffic controller must direct traffic when B-doubles leave site)
25	Wentworth Avenue	Cumberland Hwy	Pioneer Concrete Plant, Pendle Hill
25	Wentworth St, Clyde	Parramatta Rd	Martha St
25	Wharf Rd, Hope St, Ermington	Victoria Rd	Reckitt & Coleman
	Baulkham Hills Council		
25	<i>Castle Hill Industrial Area</i>	Roads within the area bound by Windsor Rd, Showground Rd, and the creek east of Victoria Ave	
	Baulkham Hills Council/ Parramatta City		
25	Gibbon Rd, Baulkham Hills	Old Windsor Rd	Perfection Dairies, 7 Gibbon Rd
	Fairfield City Council		
25	Bentley St, Wetherill Park	Victoria St	Newton Rd
25	Bond Cres, Wetherill Park	Tooheys Rd	Tooheys Rd
25	Bushells Pl, Wetherill Park	Newton Rd	Christakos Bros Depot
25	Chadderton St, Canley Vale	Hume Hwy	Compass Transport, rear 17 Longfield St
25	Canley Vale Rd, Wetherill Park	Victoria St	Australian Co-op Foods depot
25	Cecil Rd, Cecil Park Note: Right turn not permitted from Elizabeth Dr to Cecil Rd	Elizabeth Dr	Zabuca Brick Depot
25	Chadderton St, Cabramatta Note: right turn only permitted from Hume Hwy	Hume Hwy	Rear entrance of 17 Longfield St, which must be accessed from Chadderton St
25	Cowpasture Rd, Wetherill Park	Newton Rd	Newton Rd
25	Daniel St, Wetherill Park	Elizabeth St	Hamelex Industries
25	Elizabeth St, Wetherill Park	Davis Rd	The Horsley Dr
25	Fairfield St	Woodville Rd, Villawood	Ellis Pde, Yennora
25	Ferrers Rd, Horsley Park [Note: southbound travel only permitted]	Austral Brick Site, Ferrers Rd	The Horsley Drive, Horsley Drive

25	Frank St, Wetherill Park	Elizabeth St	Walters St
25	Hassall St, Widemere Rd, Davis Rd, Wetherill Park	Gipps Rd	2 Davis Rd and Elizabeth St
25	Hollywood Dr, Lansvale	Hume Hwy	58 Hollywood Dr
25	Lisbon St	Woodville Rd, Villawood	Mandarin St, Fairfield East
25	Mandarin St, Fairfield East	Fairfield St	Seville St
25	Newton Rd (northern branch), Wetherill Park	Victoria St	Cowpasture Rd
25	O'Connell St, Smithfield	Victoria St	60 O'Connell St
25	Redfern Rd, Wetherill Park	Hassall St	Walter St
23	River Ave, Villawood	Within Woodville Rd interchange	
25	Seville St (Left turn only permitted at Woodville Rd)	Woodville Rd, Villawood	64-72 Seville St, Fairfield East
25	Smithfield Rd, Edensor Park	Elizabeth Dr	Edensor Rd
25	Toohy Rd, Wetherill Park	Newton Rd	Southern end of Bond Cres
25	Victoria St, Wetherill Park	Newton Rd	472 Victoria St
25	Victoria St, Newton Rd, Cowpasture Rd	Cumberland Hwy, Smithfield	The Horsley Dr, Wetherill Park
	Victoria St, Wetherill Park	Cowpasture Rd	472 Victoria Rd
25	Villawood Rd, Villawood Pl, Villawood	Woodville Rd	Blue Circle Depot
25	Walter St, Wetherill Park	Victoria St	Redfern St
25	Wenban Pl, Wetherill Park	Davis Rd	Shell depot
25	Widemere Rd, Back Lane	Davis Rd, Wetherill Park	Boral Quarries, Prospect
	Holroyd City		
23	Amax Ave, Girraween	Toongabbie Rd	Blue Circle Depot
25	Cullen Pl, Smithfield	Percival Rd	Cubico
23	Foray St	Fairfield Rd, Guildford	Tetrapak, Fairfield
25	Kiora Cres, Yennora	Norrie St	Comalco
25	Loftus Rd, Yennora	Pine Rd	Woolstores
25	Long St, Sammut St, Smithfield	Cumberland Hwy	Gipps St
23	Magowar Rd, Girraween	Toongabbie Rd	Defiance Mills
25	Marsh St- Sutherland St- Berry St, Granville	Parramatta Rd	Parramatta Rd
25	Norrie St, Nelson Rd, Yennora Ave, Yennora	Loftus Rd	Loftus Rd
25	Pavesi St, Guildford	Sturt St	42 Pavesi St
25	Percival Rd, Smithfield	Woodpark Rd	Cumberland Hwy
25	Sturt St, McCredie Rd, Fairfield Rd, Dursley Rd, Pine Rd Note: Right turn not permitted by 25m B-doubles from Sturt St to Cumberland Hwy	Cumberland Hwy, Woodpark	Comalco's Twelfth Ave gate, Yennora
25	Tarlington Pl, Smithfield	Gipps Rd	—
25	Toongabbie Rd	Great Western Hwy, Greystanes	Magowar Rd, Girraween
23	<i>Woodpark Industrial Area</i>	Jumal Pl, Tait St, Britton St, Cooper St, Dupas St, Hume Rd	
25	Woodpark Rd, Hume Rd, Smithfield	Cumberland Hwy	Liquip, 13 Hume Rd

	Blacktown City		
25	<i>Arndell Park and Huntingwood Industrial Areas</i>	Roads within the area bound by Doonside Rd, Bungarribee Creek, Holbeche Rd, Reservoir Rd, M4 Motorway and Horsley Rd	
19	Belmore Ave [19.0 metre route only]	Kurrajong Ave	North Parade
25	Blacktown Rd, Prospect	Great Western Hwy	Prospect Hwy
25	Bandon Rd	Windsor Rd	RiverstoneParade
25	Brabham Dr, Ferrers Rd	Great Western Hwy, Eastern Creek	Austral Bricks, Horsley Park
25	Bungarribee Rd	Doonside Rd, Doonside	Rosenthal St, Doonside
25	Clunies Ross St, Prospect	Great Western Highway (SH5)	Boral Besser Masonry
25	Doonside Rd, Eastern Rd, Knox Rd, Doonside	Great Western Hwy, Doonside	Richmond Rd, Doonside
25	Eastern Rd	Rooty Hill Rd South, Rooty Hill	Knox Rd, Doonside
19	Flushcombe Rd, Blacktown [19.0 metre route only]	Bungarribee Rd	Great Western Hwy
25	Fourth Ave, Prince St, Fifth Ave	Sunnyholt Rd, Blacktown	Sunnyholt Rd, Blacktown
25	Griffiths St, Jane St, Blacktown	Blacktown Rd	Ron Schmutter Ford
25	Jersey Rd, Hyatts Rd	Rooty Hill Rd North, Plumpton	Plumpton Market Place
25	Karuah St, Doonside	Knox Rd	Shell Service Station, Doonside
19	Kurrajong Ave, Mount Druitt [19.0 metre route only]	Carlisle Ave	Belmore Ave
25	Luxford Rd, Wainwright Rd, Kurrajong Ave, Mt Druitt	Carlisle Ave	Walltruss
25	Melbourne Rd	Riverstone Parade	Pioneer Concrete plant
25	<i>Minchinbury Industrial Area</i>	Roads within the area bound by M4 Motorway, Ropes Creek, Great Western Hwy and Archbold Rd, but excluding Archbold Rd	
25	<i>North Blacktown, Kings Park Industrial Area</i>	Roads within the area bound by Sunnyholt Rd, Bessemer St, Chicago Ave, Richmond railway, Cobham St, Faulkland Crescent Reserve, Camorta Close and Madagascar Drive but excluding travel on Cobham St, Camorta Close and Madagascar Drive	
19	North Parade [19.0 metre route only]	Belmore Ave	Woolworths Petrol Plus, Market Town
25	Old Wallgrove Rd, Eastern Creek	Wallgrove Rd	Pioneer access
25	Power St	Knox Rd, Doonside	Glendenning Rd, Glendenning
25	Riverstone Parade-Melbourne Rd, Riverstone	Bandon Rd	Pioneer Concrete Plant
25	<i>Rooty Hill industrial area</i>	Roads within the area bound by Phillip Parkway and its proposed extension northwards, Lamb St, Eastern Creek and Western railway	
25	Rowood Rd, Prospect	Blacktown Rd	—
25	<i>Seven Hills Industrial Area</i>	Roads within the area bound by Old Windsor Rd, Abbott Rd, Seven Hills Rd North, Western Railway and Blacktown Council boundary	

25	Stoddart Rd, Prospect	Prospect Hwy	Rowood St
25	Stout Rd, Mt Druitt	Kurrajong Ave	
25	Sunblest Cres, Mt Druitt	Kurrajong ave	
25	Third Ave, Balmoral St, Reservoir Rd	Sunnyholt Rd, Blacktown	Boral quarries, Prospect
25	Townson Rd, Schofields	Richmond Rd	—
25	Woodstock Ave, Plumpton	Rooty Hill Rd North	Phillip Parkway
	Penrith City		
25	Andrews Rd, Penrith	The Northern Rd	Castlereagh Rd
25	Aspen St, Maxwell St, Penrith	The Northern Rd	The Northern Rd
25	Batt St, Penrith	Mulgoa Rd	Regentville Rd and Smorgen ARC
25	David Rd, Emu Plains	Old Bathurst Rd	—
25	<i>Dunheved Industrial Area</i>	Christie St, Wordoo St, Power St, Lee Holm Rd, Maxim Pl, Warrior Pl, Anne St, Bent St, Tresco St, Production Ave, Dunheved Cct, Links Rd, Severn St, Vallance St, Charles St, Appin Pl, Triggs St, Kiewa Rd, Niemur Rd	
25	Dunheved Rd, Christie St	The Northern Rd, Cambridge Park	Dunheved Industrial area
25	Glossop St, Forrester Rd	Great Western Hwy, St Marys	Dunheved Circuit, Dunheved
25	Harris St, Forrester Rd, St Marys	Glossop St	Glossop St
25	Jamison Rd, Penrith	Mulgoa Rd	Parker St
25	Kite St, Emu Plains Access permitted only from Great Western Hwy, Old Bathurst Rd, Russell St, Kite St. Exit must be via same route	Russell St	Entire length
25	Lamrock St, Emu Plains	Great Western Hwy	Food Plus, Emu Plains
25	Littlefields Rd, Mulgoa	The Northern Rd	Shell depot, Mulgoa
25	Londonderry Rd, Londonderry	The Northern Rd	The Driftway
25	Lugard St, Borec Rd, Penrith	Castlereagh Rd	—
25	McCarthy Lane	Cranebrook Rd	Pioneer Quarry and Concrete Plant
25	Old Bathurst Rd, Emu Plains	Great Western Hwy	Russell St
25	Regentville Rd, Penrith	Batt St	Western Suburbs Concrete
25	Roper Rd, Hewitt St, Colyton	Carlisle Ave	Great Western Hwy
25	Russell St	M4 Motorway	Old Bathurst Rd, Emu Plains
25	Smith St, Lee St, Railway St, Mackellar St, Emu Plains	Old Bathurst Rd	Boral quarry
25	Werrington Rd, Werrington	Great Western Hwy	Dunheved Rd
25	Wolsley St, Penrith	Mulgoa Rd	Circle K Service Station
25	Worth St, Penrith	Great Western Hwy (High St)	Corner 588 High St & Worth St [Note: Right turn only from High St]
25	York Rd, Altair Pl, Penrith	Jamison Rd	—

	Hawkesbury City		
25	Bandon Rd	Windsor Rd	Riverstone Pde
23	Curtis Rd, Cunneen St	Windsor Rd, Mulgrave	—
23	Drummond St, Stewart St, Ham St, Blackman Cres	Macquarie St, Windsor	Fairey Rd, Windsor
25	Groves Rd, Railway Rd North	Windsor Rd, Mulgrave	Rescrete Industries, Mulgrave
25	King Rd, Sackville Rd, Woodlands Rd, Wilberforce	Wilberforce Rd	Entire length
25	Londonderry Rd, Paget St	The Driftway, Londonderry	Lennox St, Richmond
25	Percival St, Richmond	Richmond Rd	RAAF Base
25	Post Office Rd (1609), Ebenezer	Sackville Rd	Hendrens Rd
25	Sackville Rd (MR182), Hawkesbury City Council	Sackville Rd/ Ironbark Drive, Wilberforce	Post Office Rd, Ebenezer
	Hornsby Council		
25	Beaumont Rd, Gundah Rd, Mt Kuring-gai	Pacific Hwy	Sundell Holden Yard
25	Dartford Rd, Sefton Rd, Chilvers Rd, Duffy Ave, Thornleigh— (Travel permitted only in the direction described above)	Pennant Hills Rd	Pennant Hills Rd
25	Duffy Ave, Chilvers Rd, Sefton Rd at Thornleigh Note: Right turn only permitted from Pennant Hills Rd	Pennant Hills Rd	Boral Plant
25	Unnamed road to Camilleri Stockfeeds, Maroota	Old Northern Rd	Camilleri Stock Feeds Note: Travel permitted only between the hours of 6.00am to 6.00pm Monday to Friday, and 6.00am to 12noon Saturday
23	Yallambee Rd, Berowra	Pacific Hwy	Berowra Shell Self Service
	Ryde City		
25	Arras Pde- Turner Av- Princess St	Victoria Rd	Blaxland Rd
25	Khartoum Rd, Ryde	Talavera Rd	Waterloo Rd
25	Talavera Rd, Ryde	Lane Cove Rd	Khartoum Rd
25	Waterloo Rd, Ryde (includes access to old Waterboard site)	Khartoum Rd	Lane Cove Rd
25	Wells St, Belmore Rd	Church St, Ryde	100 Belmore Rd, Ryde
23	Wicks Rd, North Ryde	Epping Rd	Wicks Road Waste Transfer Station
25	Wicks Rd, Macquarie Park	Epping Rd	Waste Transfer Centre
	Lane Cove Council		
23	Sam Johnson Way, Lane Cove West	Epping Rd	Orion Rd
	Warringah Council		

23	Cook St, Forestville	Warringah Rd	Shell Forestville Self Service
23	Crozier Rd, Belrose	Forest Way	Belrose Waste Transfer Station
25	Harbord St, Miles St, Ada Ave	Pittwater Rd, Brookvale	Blue Circle Concrete Plant, Brookvale
23	Kimbriki Rd, Ingleside	Mona Vale Rd	Kimbriki Tip
	Pittwater Council		
23	Lane Cove Rd, Ingleside	Mona Vale Rd	1 Lane Cove Rd, Ingleside
	Wollondilly Council		

Part 2 B-Double routes in New South Wales (excluding the Sydney Region)

Type	Road No	Area	Route
25		Within the road train area and on all approved road train routes outside the road train area	The area west of a line taken from the NSW/Qld border at Mungindi through Collarenebri, Walgett, Byrock, Nyngan, Cobar, and Ivanhoe to the NSW/Vic border at Wentworth. The road train area, and approved road train routes outside the road train area, are listed in the road train permit notice and are marked on the Road Train and B-double Route Map.
25		Armidale Dumaresq Council	All classified roads except : MR76 from Majors Point St, Ebor to Pristine Waters boundary. All local roads outside the Armidale town limits with the exception of : Shire Road 90 – Tanners Rd from Oaky Creek bridge to end Shire Road 72 – Old Hillgrove Rd from MR76 to Stockton Rd Shire Road 70 – Chinamans Gully Rd from Old Hillgrove Rd to Metz Rd Shire Road 21 – Black Lane from Elliots Rd to Enmore Rd B-double travel is not permitted over the following bridges: Shire Road 20 – Bridge over Powers Creek on Dangarsleigh Rd Shire Road 45 – Bridge over Northern Railway on Booralong Rd Shire Road 64 – Bridge over Tilbuster Creek on Rockvale Rd Shire Road 72 – Bridge over Bakers Creek on Old Hillgrove Rd Shire Road 91 – Bridge over Oakey Creek on Tanners Rd Armidale-Kempsey road (MR75) – Bridge over Styx River Shire Road 60 – Operators are required to check with Armidale Dumaresq Council prior to using Puddledock Rd Operating conditions: - Operator to contact Armidale Dumaresq council for conditions of travel and any route restrictions - Temporary route restrictions may be imposed when route becomes impassable for heavy vehicle - Extreme care must be taken on narrow bitumen and gravel roads, especially during wet weather, or during school bus hours - Temporary road closures must be checked with Armidale Dumaresq Council or the RTA Area Office
25		Barraba Shire Council	All local and classified roads within Barraba Shire. Operators must check conditions of travel and any route restrictions applicable (eg temporary route restrictions, temporary road closures, etc) with Barraba Council or the RTA Area Office.
25		Bland Shire Council	All roads within the Bland Shire except for residential streets in Wyalong, West Wyalong, Barmedman, Weethalle, Ungarie and Tallimba unless streets in those towns appear in the General Route Listing below as being approved for use.

25	Coolah Shire	All local and classified roads within Coolah Shire. All travel through Coolah town area must be via the internal heavy vehicle route, ie. Cunningham and Booyamurra Streets.
25	Coonamble Shire	All local and classified roads within Coonamble Shire.
25	Cootamundra Shire Council	All rural roads within the Cootamundra Shire with the exception of school bus routes affected by restricted hours of operation (see 1 below) and roads affected by 15 tonne limit (see 2 below): School Bus Routes Travel permitted except from 6.30am – 9.00am and 3.30pm – 5.00pm on school days: Dudauman Rd from Hibernian St, Stockinbingal to Old Temora Rd Old Cootamundra Rd from Sutton's Lane to Dudauman Rd South Berthong Rd from Hurley St to Cootamundra-Stockinbingal Rd (MR235) Bertong Rd from Cootamundra-Stockinbingal Rd (MR235) to Burley Griffin Way (MR84) North Berthong Rd from Burley Griffin Way (MR84) to West Berthong Rd Cullinga Rd from Old Gundagai Rd to Pinkerton St Old Gundagai Rd from Jugiong Rd to Coolac-Cootamundra Rd (MR87) West Jindalee Rd from Forsyth's Lane to Cootamundra-Stockinbingal Rd Jugiong Rd from Old Gundagai Rd to Coolac-Cootamundra Rd 9MR87) Dirnaseer Rd from Olympic Hwy (MR78) to Frampton Rd Back Brawlin Rd from Olympic Hwy (MR78) to Yammatee Rd Yammatee Rd from Coolac-Cootamundra Rd (MR87) to Cootamundra/ Gundagai Shire boundary - Forsyth's Lane from Berthong St to West Jindalee Rd
		15 tonne limit (vehicles servicing properties within the road segment excepted): Rosehill Rd from Old Gundagai Rd to Cootamundra/ Harden Shire boundary Jugion Rd from Coolac-Cootamundra Rd (MR87) to Old Gundagai rd Back Brawlin Rd from Nash Lane to Olympic Hwy (MR78) Florance St from Pinkerton Rd to Coolac-Cootamundra Rd (MR87) Pinkerton Rd from Rinkin St to Florance St Rinkin St from Olympic Hwy (MR78) to Pinkerton Rd Old Gundagai Rd from Olympic Hwy (MR78) to Coolac-Cootamundra Rd (MR87) Cullinga Mines Rd from Cullinga Rd to Cootamundra-Harden Shire boundary Cullinga Rd (north) from Cullinga Mines Rd to Olympic Hwy (MR78) - Berthong Rd from Cootamundra-Stockinbingal Rd to Burley Griffin Way (MR84) - North Berthong Rd from Burley Griffin Way (MR84) to West Berthong Rd - Old Cootamundra Rd from Sutton's Lane to Dudauman Rd -

			<p>Travel Conditions:</p> <ul style="list-style-type: none"> - Operator to contact Cootamundra Shire Council for conditions of travel and any route restrictions. - Extreme care must be taken on narrow bitumen and gravel roads particularly in wet weather. - Temporary road closures must be checked with Cootamundra Shire Council or the RTA Office. - Temporary road restrictions may be imposed when route becomes impassable for heavy vehicles. - Refer to General route listing for urban street approvals.
25		Corowa Shire Council	All rural roads within Corowa Shire.
25		Cowra Shire	<p>All roads within the Cowra Shire except:</p> <ul style="list-style-type: none"> - Binni Creek Rd (south of Doncaster Dr), Clements Rd, Tea Tree Rd, Oakley Creek Rd, Darby Fall-Mt McDonald road, Sugarloaf Rd, Mallongulli Rd, Barryennie Rd, Kangaroooby Rd, Pipe Clay Rd, Battery Rd (unsealed section), Reg Hailstone Way; - Urban and village streets excepted – Pridham St, Fitzroy St (Kendal to Brougham Streets), Brougham St (east of Fitzroy St).
25		Culcairn Shire Council	All roads within the Culcairn Shire except for residential streets in the towns of Henty, Culcairn and Walla Walla unless those streets are Regional Roads or have been approved for access to terminals and appear in the General Route Listing below.
25		Guyra Shire Council	<p>All classified roads outside the township of Guyra. Local roads network outside the township of Guyra with the exception of:</p> <p>Georges Creek Road Cracknells Road Dry Creek Road Kookabookra Road</p> <p>Within the township of Guyra, access is permitted only to the following streets:</p> <p>Ollera St (MR135) Ollera St east to Stephenson St Baldersleigh Rd Coventry St from New England Hwy (SH9) to Ryanda St Elm St Everett St from New England Hwy (SH9) to Waste Transfer Depot Lagoon St from Ollera St to Balblair St Lagoon Rd from Starr St Llangothlin St Manse St from Prisk St to Stevenson St Prisk St from Ollera St (MR135) to Manse St Ryanda St from Starr St to Coventry St Starr St from New England Hwy (SH9) Stevenson St</p>

			<p>Operating conditions:</p> <ul style="list-style-type: none"> - Operators are to contact Guyra Council for conditions of travel and any route restrictions - Temporary route restrictions may be imposed when a route becomes impassable for heavy vehicles - No more than one heavy vehicle on any bridge at one time - Extreme care must be taken on narrow bitumen and gravel roads, especially during wet weather, or school bus hours - Temporary road closures must be checked with Guyra Council or the RTA Area Office 		
25		Gunnedah Shire	<p>All Shire Roads, excluding the Township of Gunnedah. Within Gunnedah Township, only those roads appearing on the March 2001 B-double map. Temporary route restrictions may be imposed when route becomes impassable for heavy vehicles. Temporary road closures must be checked with Gunnedah Council or the RTA Area Office.</p>		
25		Hume Shire			
		Road Name	Starting Point	Finishing Point	Conditions
25		Anderson Rd, Hume Shire	Entire length		
25		Back Brocklesby Rd, Hume Shire	Entire length		
25		Balldale-Walbundrie Rd, Hume Shire	Entire length		
25		Bartsch Rd, Hume Shire	Entire length		
25		Beelawong Rd, Hume Shire	Entire length		
25		Bethel Rd, Hume Shire	Entire length		
25		Bloomfield Rd, Hume Shire	Entire length		
25		Bona vista Rd, Hume Shire	Entire length		
25		Bringa Rd, Hume Shire	Entire length		
25		Bunn Rd, Hume Shire	Entire length		
25		Burdack Rd, Hume Shire	Entire length		
25		Burrumbuttock-Brocklesby Rd, Hume Shire	Entire length		
25		Burrumbuttock-Walla Rd, Hume Shire	Entire length		
25		Bushy Lane, Hume Shire	Entire length		
25		Caringa Rd, Hume Shire	Entire length		

25	Carrolls Lane, Hume Shire	Entire length		
25	Chambers Rd, Hume Shire	Entire length		
25	Chudleigh Rd, Hume Shire	Entire length		
25	Clifton Rd, Hume Shire	Entire length		
25	Cook Rd, Hume Shire	Entire length		
25	Corrigan Drive, Hume Shire	Entire length		
25	Courtney Lane, Hume Shire	Entire length		
25	Cunningham Rd, Hume Shire	Entire length		
25	Davis Dr, Hume Shire	Entire length		
25	Drews Lane, Hume Shire	Entire length		
25	Drumwood Rd, Hume Shire	Entire length		
25	Ellis St, Brocklesby, Hume Shire	Entire length		
25	Elmo Rd, Hume Shire	Entire length		
25	Elsinore Rd, Hume Shire	Entire length		
25	Fanning Lane, Hume Shire	Entire length		
25	Ferguson Rd, Hume Shire	Entire length		
25	Fielder Moll Rd, Hume Shire	Entire length		
25	Flaxvale Rd, Hume Shire	Entire length		
25	Funk Rd, Hume Shire	Entire length		
25	Gerogery West Rd, Hume Shire	Entire length		
25	Gibson Place, Hume Shire	Entire length		
25	Glenlea Rd, Hume Shire	Jindera-Walla rd (RR547)	Rockrow Rd	
25	Glenview Rd, Hume Shire	Entire length		
25	Goombargana-Howlong Rd, Hume Shire	Entire length		
25	Granite Hill Rd, Hume Shire	Entire length		
25	Greene Lane, Hume Shire	Entire length		

25	Greenvale Rd, Hume Shire	Entire length		
25	Groch Rd, Hume Shire	Entire length		
25	Gum Swamp Rd, Hume Shire	Entire length		
25	Hamdorf Rd, Hume Shire	Entire length		
25	Hawthorn Rd, Hume Shire	Entire length		
25	Hillside Rd, Hume Shire	Entire length		
25	Hovell Rd, Hume Shire	Entire length		
25	Howard Rd, Hume Shire	Entire length		
25	Howlong-Balldale road, Hume Shire	Entire length		
25	Howlong-Burrumbuttock Rd, Hume Shire	Entire length		
25	Humphreys Rd, Hume Shire	Entire length		
25	Iron Post Rd, Hume Shire	Entire length		
25	Jude St, Howlong	Howlong-Brocklesby Rd (RR370)	Gibson place	
25	Kensal Green Rd, Hume Shire	Entire length		
25	Kenya Rd, Hume Shire	Entire length		
25	Lavis Rd, Hume Shire	Entire length		
25	Leah Rd, Hume Shire	Entire length		
25	Lesters Rd, Hume Shire	North of Riverina Hwy (SH20)	End of Lesters Rd	
25	Lindner Rd, Hume Shire	Entire length		
25	Llewellyn Rd, Hume Shire	Entire length		
25	Majors Creek Rd, Hume Shire	Entire length		
25	Marramook Lane, Hume Shire	Entire length		
25	Marsh Lane, Hume Shire	Entire length		
25	McGormans Lane, Hume	Entire length		
25	Methodist Rd, Hume Shire	Entire length		
25	Mirrimar Rd, Hume Shire	Entire length		

25	Molkentin Rd, Hume Shire	Entire length		
25	Moorwatha Rd, Hume Shire	Entire length		
25	Morebinger Rd, Hume Shire	Entire length		
25	Nioka Rd, Hume Shire	Jindera-Table Top Rd	1.2km north	
25	Olive St, Brocklesby, Hume Shire	Entire length		
25	Orelida Siding Rd, Hume Shire	Entire length		
25	Ortliip Rd, Hume Shire	Entire length		
25	Pool Rd, Hume Shire	Entire length		
25	Quartz Hill Rd, Hume Shire	Entire length		
25	Red Hill Rd, Hume Shire	Entire length		
25	Reid Rd, Hume Shire	Chudleigh Rd	1.5km north	
25	Ross Rd, Hume Shire	Entire length		
25	Ryan Rd, Hume Shire	Entire length		
25	Sawyer Rd, Hume Shire	Entire length		
25	Scheetz Rd, Hume Shire	Entire length		
25	Schoffs Rd, Hume Shire	Entire length		
25	Scholz Rd, Hume Shire	Entire length		
25	Selby Rd, Hume Shire	Entire length		
25	Smith Rd, Hume Shire	Entire length		
25	Smith Rd, Hume Shire	Entire length		
25	Sparkes Rd, Hume Shire	Entire length		
25	Stewarts Rd, Hume Shire	Entire length		
25	Stockwell Court, Hume Shire	Entire length		
25	Stony Park Rd, Hume Shire	Entire length		
25	Sutherland Rd, Hume Shire	Entire length		
25	Thornbury Rd, Hume Shire	Entire length		
25	Tower Hill Rd, Hume Shire	Entire length		
25	Triangle Rd, Hume Shire	Entire length		
25	Trigg Rd, Hume Shire	Entire length		
25	Vile Rd, Hume Shire	Entire length		

25	Vine Dr, Hume Shire	Entire length of sealed section		Travel permitted on sealed section only
25	Walla Rd, Hume Shire	Entire length		
25	Wellers Gap Rd, Hume Shire	Entire length		
25	Whittakers Lane, Hume Shire	Entire length		
25	Whyte Rd, Hume Shire	Entire length		
25	Wilson Lane, Hume Shire	Entire length		
25	Ziebarth Rd, Hume Shire	Entire length		
25	Jerilderie Shire	All classified roads within Jerilderie Shire.		
25	Junee Shire	All classified and rural roads within Junee Shire except for: 25 Girrawheen lane 25 Warnes Gate Lane South 25 Residential streets in the towns of Junee, Bethungra and Illabo, unless streets in those towns are listed in the General Route Listing below.		
25	Lachlan Shire	All local and classified roads within Lachlan Shire.		
25	Lockhart Shire	All local and classified roads within Lockhart Shire except : - Neuhauses Lane from Olympic Hwy (MR78) to Main Southern Railway Line - Kubarra Crossing Rd from Olympic Hwy (MR78) to Main Southern Railway Line - Yerong St, The Rock from Olympic Hwy (MR78) to Main Southern Railway Line - Old Trunk Rd, The Rock from Olympic Hwy (MR78) to Main Southern Railway Line		
25	Merriwa Shire	All local and classified roads except in townships of Cassilis and Ulan. Township access details: <ul style="list-style-type: none"> • Merriwa—Sandy Hollow – Merriwa – Dunedoo road (Route 84); • Cassilis—Branksome and Buccleugh Sts; • Ulan—Main St (MR214) and Ulan – Gulgong road (MR598). Temporary route restrictions may be imposed when route becomes impassable for heavy vehicles. Temporary road closures must be checked with Merriwa Council or the RTA Area Office.		
25	Murray Shire	All Rural Roads within the Murray Shire Council except for residential streets in Mathoura and Moama unless those streets are approved for use.		
	Narromine Shire			
	Road Name	Starting Point	Finishing Point	Conditions

25		Minore St, Narromine	Alagalah St	Full length of Minore St east of Alagalah St only	
25		Quirindi Shire	<p>All classified and local roads within Quirindi Shire excluding town streets within the township of Quirindi.</p> <p>Approvals for the township of Quirindi are shown individually, and are shown on the March 2001 B-double map.</p> <p>Temporary route restrictions may be imposed when route becomes impassable for heavy vehicles.</p> <p>Temporary road closures must be checked with Quirindi Council or the RTA Area Office.</p>		

25	Temora Shire Council	<p>All classified and rural roads within the Temora Shire except for:</p> <ul style="list-style-type: none"> - Back Mortons Rd - Back Springdale Rd from Burley Griffin Way (MR84) to Springdam Rd - Bakers Rd from MR241 to MR84 - Bartels Rd from Tara Bectric Rd to Coolamon Shire boundary - Bertelsmeirs Rd - Booths Rd from MR 24 to Morangarell Rd - Boundary Bectric Rd - Boundary Range Rd from Junee-Wyalong Rd (MR57) to Keiths Rd - Brays Rd from Bundawarra Rd to Morangarell Rd - Brewers Rd - Butlers Rd - Butts Rd from News Rd to Combaning Rd - Cedar Rd from Campbells Rd to MR57 - Cemetery Ariah Park Rd from Rees St to Stock Route Rd - Chambers Rd - Chowns Rd from Combaning Rd to Dirnaseer Rd - Combaning School Rd from Back Springdale Rd to Old Cootamundra Rd - Cronins Rd from Grogan Morangarell Rd to Fraters Speedway - Denniss Rd from Altus Rd to Boundary Bectric Rd - Dunns Rd - Durhams Rd from Fraters Speedway to Davidsons Rd - Fields Rd - Forbutts Rd - Grants Rd - Greenbergers Rd - Guthries Rd - Haeuslers Rd - Harpers Rd from Daveys Rd to Gaynors Rd - Heinrichs Rd from Trungley Hall Post Office to Boginderra Rd - Joblings Rd from MR84 to MR398 - Kellows Rd - Kotzurs Rd - Mandamah Rd from Reefton Ariah Park Rd to Bland Shire boundary - Mills Rd - Moroneys Rd from Old Cootamundra Rd to Reinholds Rd - Mulcahys Rd from Combaning Rd to Combaning School Rd - Pine Lodge Rd from Back Mimosa Rd to Glynburn Rd
----	----------------------	---

			<ul style="list-style-type: none"> - Pistol Range Rd from MR57 to Rifle Range Rd - Reefton Arianh Park Rd from MR57 to Railway Crossing - Reinholds Rd from MR 57 to Trigalong Sebastapol Rd - Research Station Rd from MR57 to Trungley Hall Rd - Rifle Range Rd - Rodways Rd from MR57 to Railway Line - Ryans Rd - Sanitary Depot Rd Arianh Park - Slingers Rd from MR398 to Kileys Rd - Smiths Rd - Stewarts Rd - Stock Route Rd from Cemetery Arianh Park Rd to Weises Rd - Tara Bectric Rd - Terlichs Rd - Thurungley Boundary Rd from Wests Rd to Bland Shire boundary - Wattle Rd from Schlunkes Rd to Trungley Hall - Gidginbung Rd - West Mortons Rd from Back Mortons Rd to BoydsRd - Williams Rd - Wilsons Rd from Dinga Dingi Rd to Boyds Rd - Young North Rd from MR241 to Brays Rd <p>Note: Refer to General Route Listing for urban streets in Temora and Arianh Park</p>
25		Uralla Shire Council	<p>Uralla-Inverell road (MR73) from Uralla to Inverell Shire boundary</p> <p>Armidale-Yarrowyck road (MR124) from Dumaresq Shire boundary to Kareela Rd</p> <p>Shire Road 22 – Yarrowyck-Torryburn road</p> <p>Shire Road 19 – Torryburn-Kingstown Road</p> <p>Shire Road 21 – Kingstown-Bendemeeer Road</p> <p>Shire Road 24 – Uralla-Kingstown Road terminating at Balala-Bendemeeer Road</p>
25		Urana Shire	All roads within Urana Shire.

25		Walcha Shire	<p>All regional roads:</p> <ul style="list-style-type: none"> - Uralla-Walcha road (MR73) - Topdale road (SR7718) from Thunderbolts Way (SR7719) to Parry Shire Boundary - Thunderbolts Way (SR7719) from Walcha to Gloucester Shire Boundary <p>All local roads outside the township of Walcha and within the Walcha Shire with the exception of:</p> <ul style="list-style-type: none"> - Middle St, Walcha - Woolbrooks Streets, Woolbrook - Ashfield Rd - Cells River Rd - Chinnocks Rd - East Lynne Rd - Glenroy Rd - Hartford Rd - Hognos Woolshed Rd - Kangaroo Flat Rd north of the ramp at "Mountain View" - Kilburnie Rd - Logie Rd - Mandaloo Rd - Mooraback Rd - Niangala Rd from the MacDonald River to the Oxley Hwy - Nine Mile Church Rd - Nuggety Gully Rd - Reedy Creek Rd - Sillwood Close - Surveyors Creek Rd - Tia Falls Rd - Tia Post Office Rd - Woolbrook Rd - Yarrobindi Rd - Yarrowitch Church Rd <p>Walcha Township – Within the township of Walcha, access is permitted only to the following streets:</p> <ul style="list-style-type: none"> - Jameson St - Pakington St from Jameson St to Plumtree St - North St west of Thunderbolts Way - Towers St from Oxley Hwy to Towers St 		
		Yallaro Shire Council	<p>Note: Extreme care must be taken on narrow bitumen and gravel roads listed below within the Yallaro Shire Council:</p>		
Type	Road No	Road Name	Starting point	Finishing point	
25	SR41	County Boundary Road	Moree Plains Shire boundary near Pallamallawa	Baroma (east of Croppa Creek) to County Boundary Road (SR5 south of Croppa)	

25	SR33	Forest Creek Road	Boggabilla-North Star-Warialda Road – R7705 (Mobbindry)	Bruxner Hwy (SH16)	
25	SR45 & SR15 6	County Boundary road to Oregon Road & Crooble to Croppa Creek	County Boundary Road (SR41) west of Croppa	Silos in Crooble	
25	SR14	Mosquito Creek Road	Warialda (RR63N)	County Boundary Road (SR41) near Pallamallawa	
25	SR42	Mungle to Amaroo Road (SR42)	Mungle on SR9 (North Star to Newell Hwy)	Amaroo on SR9 (North Star to Newell Hwy)	
25	SR5 & SR36	Yallaroi to County Boundary Road through Baroma (east of Croppa Creek) SR5 & SR36	County Boundary Road (SR41)	Boggabilla-North Star- Warialda Road Yallaroi (RR7705)	
25	SR9 & SR1	Newell Hwy-North Star-Getta Getta Road	Inverell Shire boundary, Yetman	Moree Plains Shire boundary	
25	SR69	Tucka Tucka Road (Old Bruxner Hwy)	Moree Plains Shire boundary	Inverell Shire boundary	
25	SR61	Peates Road	Forest Creek Road (SR33)	Old Bruxner Hwy (SR69)	
25	SR20	Terry Hie Hie Road	Gwydir Hwy (SH12) near Gravesend	Bingara Shire boundary, Terry Hie Hie Road	
25	SR10	Yallaroi-Rocky Dam road	Boggabilla-North Star-Warialda road, Yallaroi (RR7705)	MR63 north of Coolatai	
25	SR7	North Star-Croppa Creek Road	Noth Star-to Newell Hwy road (SR9)	Baroma-County boundary Road (SR5)	
25	SR4 & SR43	RR7705 to West Shire boundary through Croppa Creek	RR7705 Boggabilla-north Star-Warialda Road	Moree Plains Shire boundary north of Croppa Creeek (road train area)	
		State Forest Roads			
25		Wee Jasper Forest Rd	Brindabella Rd	Wee Jasper Rd	
25		Cockatoo Rd	Brindabella Rd	Roberts Rd	
25		Cotterills Rd	Brindabella Rd	Mitchells Rd	
25		Green Hills Forest Way	Wondalga Rd	Adelong creek Rd	
25		Snubba Rd	Bago Forest Way	Unnamed road	
25		Couragago Rd	Wee Jasper Forest Rd	Wee Jasper Rd	
25		McDonnells Rd	Brindabella Rd	Argolong Rd	
25		Hallorans Rd	Chinamens Creek Rd	Brindabella Rd	
25		Masons Rd	Argalong Stock Route	Argalong Rd	
25		Argalong Stock Route	Argalong Rd	Brindabella Rd	
25		Roberts Rd	Cockatoo Rd	Wee Jasper Rd	
25		Mitchells Rd	Fairview Rd	Wee Jasper Forest Rd	

25		Nottingham Rd	Brindabella Rd	Forest Boundary	
25		Honeysuckle Rd	Adjungbilly Rd	7.1 kms west of Adjungbilly Rd	
25		Airtruk Rd	Wondalga Rd	Willoughby Rd	
25		Willigobung Rd	Wondalga Rd	Baked Apples Rd	
25		Courabyra North Rd	Airtruk Rd	Wondalga Rd	
25		Red Hill Rd	Billapoola Rd	Honeysuckle Rd	
25		Brindabella Rd	Billapoola Rd	Wee Jasper Forest Rd	
25		Yellowin Access Rd	Bago Forest Way	Blowing Camp Rd	

General Routes

Type	Road #	Road Name	Starting Point	End Point	Conditions
25		Abattoir Rd, Berrima	Berrima Rd (MR372)	Berrima Abattoirs	
25		Abattoir Rd, Deniliquin	Barham Rd	Saleyards Rd	
25		Abattoir Rd, Deniliquin	Saleyards Rd	At the livestock receiving corner at the western end of the Deniliquin Abattoir (Approx 260 metres)	
25		Acacia Ave, Leeton	Dunn Ave	Wamoon Ave (MR 80)	
25		Ackroyd Street Parkes	Saleyards Road, Parkes	Clarke Street, Parkes	7.30am to 5pm
25		Ada St, Forbes	Newell Hwy (SH17)	Show St	
25		Adams St, Narrandera	Elwin St	Whitton St	
25		Addison St, Goulburn	Faithful St	Cowper St (MR676)	
25		Adelaide St, Moree	Gosport St	Shell Distributor, Adelaide St	Access to Adelaide St must be from Gosport St
25		Adelong Ck Rd, Tumut	Old Tumbarumba Rd	Green Hills State Forest	
25		Adjungbilly Rd, Gundagai Shire	18.8km south-east of Gobarralong Rd at the Redhill Rd intersection	19.5km south east of Gorarralong Rd at the Nanangroe Rd intersection	
25		Adrienne St, Raglan [Bathurst]	Frome St	Western end of Adrienne St	
25		Aerodrome Rd	Macquarie Grove Rd	Camden Aerodrome	
25		Airport St, Temora	Kitchener Rd	Temora Livestock Selling Complex, Airport Rd	
25		Airport St, Temora	Lucas St	Temora–West Wyalong road (MR57)	
25		Akubra Place, South Kempsey	South Street	End	

Type	Road #	Road Name	Starting Point	End Point	Conditions
25		Akuna Rd, Carabost Forest	Downfall Rd	Railway Crossing	
25	92	Albatross Rd, West Nowra	Yalwal Rd	Braidwood Rd, HMAS Albatross	
25		Albert St, Wickham	Railway St	Hannell St (MR316)	Only to be used if destination is on Hannell St or Industrial Dr (MR316)
25	7510	Albion St, Oberon	Oberon-Jenolan Caves road (MR253)	2.0km east on MR253	
25	7510	Albion St, Oberon	O'Connell Rd (MR253)	Duckmaloi Rd (MR558)	
25		Albion St, Oberon	Endeavour St	Lowes Mount Rd	
25	125	Albury-Urana road	Hume Hwy (SH2), Albury	Collingullie-Jerilderie road (MR59), Urana	
25		Alex Pike Drv, Urunga	Bayldon Drv	End	
25		Alexandra St, Berry	Princes Hwy (SH1)	BP Garage, 50m south of the Princes Hwy	
25		Allan St, Henty	Rosler Pde	Sladen St	Travel permitted in northbound direction only
25		Allingham St, Armidale	Barney St	Armidale Kleenheat Gas Depot	
25		Allnut St, Quirindi	Nowland St	Goddard & Co, Allnut St	
25		Allsop St, Harden	Clarke St	North St	
25		Altin St, Griffith	Entire length		
25		Aluminium Close, Edgeworth	Superior Ave	Discount Freight Express premises	
25		Anama St, Fairy Meadow	Princes Hwy (SH1)	Doherty Transport Depot	
25		Anderson Dr, Beresfield	New England Hwy (SH9), north of Beresfield	New England Hwy (SH9), south of Beresfield	By-pass route during closures of Weakleys Drive
25		Anderson Dr, Beresfield	New England Hwy	Steggles' access road	

Type	Road #	Road Name	Starting Point	End Point	Conditions
25		Anderson Rd, Hume Shire	Entire length		
25		Anderson St, Bega	Bega Co-operative	Bridge St	
25	394	Ando-Dalgety Rd	Springfield Rd, Maffra	Campbell St, Dalgety	Travel not permitted during the following hours on school days: 7am to 9am and 3pm to 5pm
25	182	Angus Ave, Rylstone Shire	Angus Ave	Davies Rd	Maximum speed limit is 80pkh Travel not permitted during school bus hours from 8.00am-9.00am and 3.00pm-4.30pm
25		Angus Ave, South Nowra	Flinders Rd	Prosperity Rd	
25		Annandale Rd, Holbrook Shire	MR331	'Annandale South' – 2.7km south	No B-Double movements from 7.30am-8.30am and 3.30pm-5.00pm on school days
25		Annandale Rd, Holbrook Shire	Hume Highway	3.2km north at "Shannandoah" gateway	No B-Double movements from 7.30-8.45am and 3.30-5.00pm on school days
25		Annette Court, Albury	Catherine Crescent	Entire Length	
25		Anthony's Lane, Jerilderie.	Oaklands Road.(MR 323)	"Jenalou" Property.	Travel permitted from 1 November to 30 May only.
25		Anzac Rd, Tuggerah	Gavenlock Rd	Pacific Hwy (SH10)	
25		Appleby Lane	Oxley Hwy (SH11) west of Tamworth	Silverwier property at Tangaratta.	

Type	Road #	Road Name	Starting Point	End Point	Conditions
25		Apprentice Dr, Berkeley Vale	Enterprise Dve	Shell Depot, Apprentice Dve	
25		Apprentice Drive, Berkeley Vale	Hereford St	Corella Close	
25	270	Araluen Rd	Shell Depot, Braidwood	"Glendarauel" property entrance, 12km south of Braidwood	1. Travel permitted in daylight hours only. 2. Travel not permitted on weekends and public holidays
25	270	Araluen Rd, Braidwood	Coghill St	Shell Depot	
25		Aratula Road South, Conargo Shire	Riverina Hwy	Conargo/ Murray Shire boundary	
25		Ardlethan Silo Rd (Coolamon Shire)	Matong North Rd	To end of bitumen seal	
25		Argalong Rd, Culbarra Rd	Culbarra Rd	Stock Grid on Western Boundary of State Forest (2.4km west of Culbarra Rd)	
25		Argalong Rd, Tumut Shire	Culbara Rd	Jumpers Still Rd	
25		Argalong Rd, Tumut Shire	Jumpers Still Rd	280m east of Jumpers Still Rd into a private Timberlands Plantation	
25		Argolong Rd, Buccleuch Forest	Chinamans Creek Rd	Hume & Hovel Walking Track	
25		Ariah St, Ardlethan	Mirrool St	Hawthorne Pde	
25		Ariah St, Beckom	Moore St	Deakin St	
25		Ariel Dr, Albury	Phoenix Dr	Entire length	
25		Arkuna Rd, Carabost	Akuna Rd	Kulkarine Rd	
25		Armidale Rd, Grafton	Grafton Abattoirs	Lilypool Rd	
25	74	Armidale Rd, Grafton	Ryan St	Pristine Waters Council boundary (Kythera Park)	

Type	Road #	Road Name	Starting Point	End Point	Conditions
25	76	Armidale-Ebor road	New England Hwy (SH9), Armidale	Majors Point St, Ebor	For access to Ebor Saleyards
25	Local Rd	Armstrong Rd, Tamworth Regional Council	Goddard Lane	End of seal- 300 metres	
25	Local Rd	Armstrong Rd, Tamworth Regional Council	Phoenix St	End of seal- 120 metres	
25		ArnottSt, Edgeworth	Callan St	Superior Ave	
25		Arthur St, Moss Vale	Illawarra Hwy (SH25)	Throsby St	Travel permitted in direction of listing only
25		Arthur St, Wellington	Mitchell Hwy (SH7)	Warne St	
7		Arthur St, Wickham	Caltex Terminal, cnr Mary and Hannell Sts	Railway St	
25		Arunga Drive, Beresfield	Enterprise Dr	Enterprise Dr	
25		Ash Creek Rd	Bullongra Rd, Bago Forest	Elliott Way	
25		Ash St, Orange	Elsham Ave	Huntley Rd	
25		Ashbridge Rd (Coolamon Shire)	Cowabbie st, Ganmain	Mattinglys Lane	
25		Ashelford St, Temora	Austral Road	Old Cootamundra Road	
25	SR36	Ashford– Wallangra road (SR36)	Ashford Power Station, Ashford	Wallangra –Graman road (MR187), Wallangra	
25		Ashmont Ave, Wagga Wagga	Sturt Hwy (SH14)	Entire length	
25	6	Astill Drv, Orange	Phillip St	Colliers Ave	Both Directions
25	138	Atholwood Rd	Bruxner Hwy (SH16) near Texas	NSW/Qld border at Texas.	
25		Atkins St	Townsend St	Olive St	
25		Atkins St, Albury	Olive St	Macauley St	
25	676	Auburn St, Goulburn	Clinton St (MR676)	Lagoon St (MR676)	

Type	Road #	Road Name	Starting Point	End Point	Conditions
25		Augustus St, Deniliquin	Wanderer St (MR 552)	The access to property Lot 120, DP 43621 (Approx 350m west of Wanderer St)	
25		Aurora Ave, Queanbeyan	Yass Rd (MR52)	Faunce St	
25		Aurville Lane, Harden	Graincorp Silos	Cattleyards lane	
25		Aurville Rd, Harden	North St	Saleyards Rd	
25		Austin Av	Centenary Dr	Flemington Markets	
25		Austral St, Temora	Ashelford Street	Vesper Street	.
25	504	Avoca Dr	The Entrance Dr (MR336), Erina	Shell Service Station, Bungoona St, Kincumber	
25	621	Avon Dam Rd	Hume Hwy (SH2) near Bargo	Remembrance Dr North (MR620), Bargo	
25	220	Awaba Rd	Carey St (MR217), Toronto	Freemans Waterhole	
25		Axehandle Rd, Narrandera	Sandigo Boree Creek Rd	Strontian Rd	
25		Babilla Close, Beresfield	Kinta Dr	End	
25		Bachali St, Wagga Wagga	Lewington St	Dorset St	
25		Back Barooga Rd	Mulwala-Barooga Road (MR550)	Coldwell's Road	
25		Back Brocklesby Rd, Hume Shire	Entire length		
25		Back Kunama Rd	Batlow Rd (MR85)	A point 50 m east of Batlow Rd	
25		Back Mimosa Rd, Temora	June Rd (MR57)	Vesper St	Travel permitted in northbound direction only
25		Back Morunda Rd, Narrandera	Raes Rd	Urana Shire boundary	

Type	Road #	Road Name	Starting Point	End Point	Conditions
25		Back Yanco Rd, Leeton	Intersection of Racecourse Rd and Poplar Ave	McQuillan Rd	
25		Bago Creek Rd, Bago Forest	Bullongra Rd	Adelong Rd	
25		Bago Creek Rd, Geen Hills Forest	Nursery Access Rd	Wondalga Rd	
25		Bago Forest Way	Yellowin Access Rd, Bago forest	Kopsen's Rd	
25		Bago Forest Way	Kopsen's Rd, Bago Forest	Bullongra Rd	
25		Bago Rd	Cameron St	King Creek Road	Vehicles must enter and exit site (42 Commerce St) in a forward Direction
25		Bago Rd, Hastings	Pacific Hwy (SH10)	Milligans Rd	
25		Bakers Lane, Wagga Wagga	Inglewood Rd	Entire length	
25		Balbu Close, Beresfield	Yangan Drv, Beresford	End	
25		Ballandella St	Mayall St	Murrumbidgee River	
25		Balldale-Walbundrie Rd, Hume Shire	Entire length		
25		Ballimore Rd, Geurie	Comobella Rd	"Maxland Farm"	1. Travel permitted daytime only. 2. Speed limit 80kph.
25		Balook Drive Beresfield	Kinta Dr	Entire Length	
25		Bandys Rd, Narrandera	MR84	Bland Shire boundary	
25		Bangalow Road, Ballina	Kerr Street (SH10)	Clark Street	Vehicle must enter & leave in a forward direction from the destination property.
25	633	Bangor Bypass	River Rd	Old Illawarra Rd	

Type	Road #	Road Name	Starting Point	End Point	Conditions
25	234	Banjo Paterson Way (Molong-Cumnock road), Cabonne Shire	Bloomfield Rd (SR95) at Molong	Northern entrance to the Hogans Transport Depot in Obley St (MR234)	A maximum travel speed of 80kph applies
25	234	Banjo Patterson Way (Molong-Cumnock Rd), Cabonne Council	Mitchell Hwy (SH7)	Bloomfield Rd (SR95)	
25		Banjo St, Burraboi	Lawson St	Gordon St	
25		Banksia Avenue. (Batlow	Forest Road	290 metres south of Forest Road. (Batlow Fruit Co-operative gate)	Travel permitted in southbound direction only
25	187	Bannockburn Rd, Inverell	Gwydir Hwy SH12, Inverell	Inverell Saleyards	
25		Barber Court, Moama	Nicholas Drive	Entire length	
25		Barber St, Gunnedah	Abbott St	Warrumbungle St	
25		Barellan–Weethalie road	Burley Griffin Way (MR84)	Narrandera/ Bland Council boundary	
25	319	Barham-Maude Rd	NSW / Vic border at Barham	Wakool-Windouran Shire Boundary (11.1km NE of Moulamein)	
25	391	Barmah Rd	Cobb Highway (SH21)	Murray River Bridge	
25		BarnettsRd, Buccleuch Forest	Brindabella Rd	Little Oakes Creek Rd	
25		Barney St, Armidale	Dangar St	Niagara St	
25		Baron St, Cooma	Commissioner St	Sharp St (SH19), Monaro Hwy	Travel is permitted only in the direction of the listing
25	226	Barooga road, Barooga	Corowa – Tocumwal road (MR550) at Barooga	Kamarooka St, Barooga	Bridge over Murray River must not be used
25	363	Barooga-Berrigan road	Corowa-Tocumwal road (MR550)	Riverina Hwy (SH20), Berrigan	

Type	Road #	Road Name	Starting Point	End Point	Conditions
25	8	Barrier Hwy	Mitchell Hwy (SH7), Nyngan	NSW/SA border at Cockburn	1. Use Broken Hill Barrier Hwy bypass via William St, Iodide St, Argent St. 2. Use Broken Hill Silver City Hwy bypass via Crystal St, Iodide St, Williams St.
25		Barryrennie Rd, Cowra Shire	Canimbra Rd	West of Sheep Station Rd	
25	15	Barton Hwy	Hume Hwy (SH2) near Yass	NSW/ACT border	
25		Barton St, Wellington	Charles St	Samuel St	
25	48	Barton Street, Forbes	Blackett Street	Forbes – Bogan Gate Road (MR 350)	50 km/hr speed limit applies
25		Bartsch Ave, Henty	Entire length		
25		Bartsch Rd, Hume Shire	Entire length		
25		Barwan St, Narrabri	Killarney St	Fitzroy St	
25		Basil Brown Drv, Tamowrth	New Winton Rd, Tamworth	Rentell St	
25		Bath St, Holbrook	Millswood Rd	Bond St	
25		Bathurst Rd, Oberon	Lowes Mt Rd, Oberon	CSR Wood Panels, Lowes Mt Rd, Oberon	
25		Bathurst St, Harden	Albury St (MR84)	Neill St	
25		Batten St, Albury	Boronia St	Entire length	
25	SR230	Battery Lane, Cabonne Council	Mandurama Rd (MR7511)	Square Rd (SR231)	1. A maximum travel speed of 60km/hr applies to this route. 2. Travel is not permitted between the hours of 8.00am-9.00am and 3.30pm-4.30pm
25		Bayldon Drv, Urunga	Short Cut Rd, Urunga	Alex Pike Drv	
25		Bayldon Rd, Queanbeyan	Gordon Ave (turn left)	Ablett's Transport Depot	

Type	Road #	Road Name	Starting Point	End Point	Conditions
25		Bayldon Rd, Queanbeyan	Gordon Ave (turn right)	Kirks Tanker Services Depot	
25		Baylis St, Bethungra	Ironbong Street (MR 78)	Ironbong Road	
25		Bayly St, Mulwala	Mulwala-Corowa road (MR550)	Binda Rd	
25		BB Feeder Rd, Green Hills Forest	Wondalga Rd	Wilson's Rd	
25		Beams St, Mulwala	Lucan St	Romney St	
23		Beardy Str, Armidale	Allingham St	Gas Depot	
25		Beaumont Drv, Berowra	Beaumont Rd,	Intersection of Gundah Rd	
25		Beckom Entry Rd, Beckom	Newell Hwy (SH17)	Ariah St	
25		Beckom South Rd (Coolamon Shire)	London Hill Rd	Newell Hwy (SH17)	
25	60	Bedgerebong – Driftway Road, Forbes Shire Council	Forbes-Condobolin Road (MR377W)	Carrawandool –Waroo Road	1. 80 km / hr speed limit applies 2. Travel not permitted on School Bus Route between 8:00am – 9:00am and 3:00pm – 4:00pm on school days
25	SR59	Bedgerebong St, Forbes	Farnell St	"The Mount" Feedlot, Bedgerebong Rd	Travel permitted only in the direction of listing between Farnell St and Farrand St
25		Beelawong Rd, Hume Shire	Entire length		
25		Beelbangorra Rd, Griffith	Entire length		
25		Belah Rd, Port Macquarie	Blackbutt Rd	Jindalee Rd	Travel not permitted between 7.00am-9.00am and 4.00pm-6.00pm

Type	Road #	Road Name	Starting Point	End Point	Conditions
25		Bellambi Lane (East), Bellambi	Northern Distributor (Princes Hwy SH1)	Bellambi Trade Centre (BTC) Lot 6 Bellambi Lane	The only place of access permitted for B-Doubles on this route is Bellambi Trade Centre (BTC), Lot 6 Bellambi Lane.
25		Bellevue S, Tempe	Princes Highway	Swamp Rd	
25		Ben Boyd Dr, Eden	Storey Ave, Eden	Whole length	
25		Bendoc Lane, Delegate	Hayden St	Haydens Bog Rd	
25	74	Bent St, Grafton	Ryan St	Charles St	
25		Bentinck St, Bathurst	Rocket St (MR54)	Durham St (SH5)	
25	RR6312	Bergen Rd, Walcha Shire	Thunderbolts Way	Walcha/ Uralla Shire boundary	
25		Berkeley Rd, Unanderra	Glastonbury Avenue	Investigator Drive	<ol style="list-style-type: none"> 1. The only place of access permitted for B-Doubles on this route is 225 Berkeley Rd and 20 Investigator Dr, where trailer uncoupling facilities are available for single trailer deliveries in the industrial area. 2. Travel is permitted only in the direction of listing
25		Berkeley Rd, Unanderra	Investigator Drive	Unanderra Coil Processing (UCP)	<ol style="list-style-type: none"> 1 The only places of access permitted for B-Doubles on this route are the UCP works & Smorgon ARC. 2 Eastbound exit along Berkeley Rd must turn right at Investigator Dr.

Type	Road #	Road Name	Starting Point	End Point	Conditions
25		Berkeley Road, Unanderra	Investigator Dr, Unanderra	Hi-Fert Fertilizers	1. The only places of access permitted for B-Doubles on this route are the UCP works, Smorgan ARC & Hi-Fert Fertilizers. 2. Eastbound exit along Berkeley Rd must turn right at Investigator Dr
25	SR2	Berrigal Rd, Narrabri	Newell Hwy	Shire boundary (13.3km from Newell Hwy)	
25	356	Berrigan-Oaklands Rd	Riverina Hwy(SH20) Berrigan Town	Jerilderie Shire Boundary	
25	372	Berrima Rd, Berrima	Taylor's Ave (MR372), Berrima	Innes Rd, Moss Vale	
25		Berry St, Wagga Wagga	Forsyth St	Morgan St	
25		Berthong St, Cootamundra	Pinkerton Road	Gundagai Road	
25		Berthong St, Young	Willawong St	Campbell St (Olympic Hwy)	
25		Beryl St, Broken Hill	Bromide St	Iodide St (SH8)	
25		Bethel Rd, Hume Shire	Entire length		
25		Big Flat Rd, Craigie State Forest	Craigie Rd	McDonald Rd	
25		Billapaloolah Forest Rd	Entire length		Forestry Commission authority required for travel
25		Billo Short Cut Rd, Buccleuch Forest	Billapaloola Rd	Cotterills Rd	
25		Billo Trig Rd	Billapaloola Rd, Buccleuch Forest	Reedy Creek Rd	
25		Billo Trig Rd	Edy Creek Rd, Buccleuch Forest	Plantation Boundary	

Type	Road #	Road Name	Starting Point	End Point	Conditions
25		Biloela St, Villawood	Miller Rd	64 Biloela St	Access via Woodville Rd, Christina Rd and Miller Rd. Exit the same route.
25	SR28	Binalong Rd, Boggabri	Intersection with SR29 (Kamilaroi Hwy) and SR28	Shire boundary (6.5km from SR29)	Maximum speed of 40km/hr
25	134	Bingara-Delungra Rd	MR63 Intersecton	Gwydir Highway Intersection	
25	MR396	Binnaway road	Renshaw St, Binnaway	Coonabarabran-Coolah Shire boundary	
25	396	Binnaway road	Coolah-Mullaley road (MR55)	Renshaw St, Binnaway	
25	SR117	Binnaway-New Moylan Rd	Mendooran Road (MR334)	Binnaway Road (MR396)	
25		Birnie Ave	Parramatta Rd	Carter St	
25		Birraba Ave, Beresfield	Yangan Drv, Beresford	Kullara Ave	
25	563	Black Lake Rd	Monaro Highway(SH 19) Bibbenluke	Mt. Darragh Road (MR 91) west of Cathcart	
25		Blackbutt Drive, Hastings Council	Oxley Highway	Cameron St	Vehicles must enter and exit site (42 Commerce St) in a forward Direction
25		Blackbutt Rd, Port Macquarie	Lake Rd	Belah Rd	Travel not permitted between 7.00am-9.00am and 4.00pm-6.00pm
25	84	Blackett Street, Forbes	Calarie Road	Barton Street	50 km/hr speed limit applies
25		Blackjack Rd, Gunnedah	Oxley Hwy (SH11)	Gunnedah City Abattoirs	
25		Blackville Rd, west of Willow Tree	Willow Tree-Merriwa road (MR358)	boundary with Quirindi Shire	
25	SR20	Blairmore Rd, Boggabri	Grain Valley Rd	Boggabri Cotton Gin	
25		Blakefield Rd, Muswellbrook Shire	Thomas Mitchell Drive	Entire length	

Type	Road #	Road Name	Starting Point	End Point	Conditions
25		Blanch St, Buladelah	Stroud St	Pacific Hwy	
25		Bland St, Wallendbeen	Hoskins Street	Young Street (MR 78)	
25		Blaxland Ridge Rd, East Kurrajong	Putty Rd	Jacaranda Rd	
25		Blaxland St, Broke	Broke Rd	Lot 2, DP 703353, Blaxland St	
25		Blaxland St, Wagga Wagga	Copland St	Hammond Ave (SH14)	
25		Blighty Hall Rd, Blighty	Moonee Swamp Road	Malone's Road	
25	95	Bloomfield Rd, Cabonne Council	Banjo Patterson Way (MR234)	Entry to Molong Agricultural Lime Quarry site	
25		Bloomfield Rd, Hume Shire	Entire length		
25		Bloomfield St, Gunnedah	Boundary Rd	Warrabungle St	
25		Blowering Camp Rd, Bago Forest	Foreshaw Rd	Yellowin Access Rd	
25		Blowes Rd, Orange	Dairy Creek Rd	Elsham Ave	
25		Blue Hills Rd, Munderoo Forest	Munderoo West Rd	Hardy's Rd	
25		Blumer Ave, Griffith	Mackay Ave (MR80)	Wakaden St	Travel permitted in northbound direction only
25		Bobbara Rd, Galong	Crescent Street	Boorowa Street	
25		Bobbara St, Harden	East St, Harden	Kelly St	
25		Bobby Glens Rd, Buccleuch Forest	Masons Rd	Argalong Stock Route	
25		Boeing Ave, Ballina	Southern Cross Drive	Piper Drive	
25	350	Bogan Gate–Albert road	Bogan Gate–Parkes road (MR61), Bogan Gate	Melrose–Trangie road (MR347), Albert	

Type	Road #	Road Name	Starting Point	End Point	Conditions
25	SR76	Bogan road (Shire Road 76) (access road to Northparkes mine)	Newell Hwy (SH17)	Northparkes Mine	1. Travel not permitted on school days between 7.30am and 9am and between 3pm and 5pm 2. 80km/hr speed limit applies
25	7705	Boggabilla–North Star–Warialda road	MR63	Moree Plains Shire Boundary South of SH16 (Road train area)	
25		Bogolong Rd, Narrandera	Newell Hwy (SH17)	Bulloak Tank Rd	
25	293	Bolong Rd	Princes Hwy (SH1) near Bomaderry	Jennings Lane at Bomaderry to Shoalhaven Paper Mill	
25		Bolwarra Road, Port Macquarie	Jambali Road	Blackbutt Road	Travel not permitted between 7.00am-9.00am and 4.00pm-6.00pm
25		Bombay Rd, Braidwood	Araluen Rd (MR 270)	Farringdon Rd	Travel not permitted on school days between:- 7:30am-9am and 3pm-4:30pm
25		Bombowlee Creek Rd	Buccleuch State Forest	Tumut–Wee Jasper road (MR278)	
25		Bomen Rd, Wagga Wagga	Dampier St	Olympic Hwy (MR78)	
25		Bona vista Rd, Hume Shire	Entire length		
25		Bond St, Holbrook	Bath St	Raymond St	
25		Bondi Forest Way, Bondi State Forest	Mila-Craigie Road	Monaro Highway (SH19)	
25		Bondi Link Rd, Bondi State Forest	Bondi Forest Way	Buldah Rd	
25		Bonegilla Rd, Griffith	Railway St	Banna Avenue	Southbound travel only and left turn only into Banna Ave is permitted

Type	Road #	Road Name	Starting Point	End Point	Conditions
25		Boonoke Rd, Deniliquin	Deniliquin-Jerilderie Road (MR 552)	Wanganella Road	
25		Boorga Rd, Griffith	McCarthy Rd	Carrathool Shire boundary	
25		Boorowa St, Galong	Bobbara Road	Kalangan Road	
25		Boorowa St, Young	Thornhill St	Mackenzie St	
25		Boorowa St, Young	Zouch Street	Calabash Street	
25		Boothenba Rd, Dubbo	Yarrandale Rd, North Dubbo	Dubbo Abattoirs and Saleyards	
25		Booths Access Rd, Green Hills Forest	Wondalga Rd	Pine Plantation Boundary	
25		Boral Lane, Kempsey Shire	Crescent Head Rd (RR7737)	East St	
25	377	Boree-Forbes-Condobolin road	Orange-Parkes road (MR61) approx 3 km east of Boree	Condobolin-Melrose road (MR61), Condobolin	
25		Boronia St, Albury	Union Rd	Nowra St	
25		Boston St, Boggabri	Wee Waa St	Walton St	
25		Bosworth Rd, Woolgoolga	Pacific Highway (SH10)	end	
25		Bosworth Rd, Woolgoolga	Pacific Hwy (SH10)	End	
25		Botolbar Rd, Mudgee	Wollar Rd (MR208)	Property "Honeysuckle"	
25		Boundary Rd	Mt Lindesay Rd (MR622)	Saleyards access	
25		Boundary Rd, Bega	Princes Hwy (SH1)	Twyfords Transport Depot	Access from the Princes Hwy is permitted from southbound direction only. Exit from Boundary Rd to Princes Hwy is not permitted in either direction

Type	Road #	Road Name	Starting Point	End Point	Conditions
25		Boundary Rd, Berrigan Shire (Parish of Tongaboo)	Barnes Rd	Jerilderie Boundary Rd	
25		Boundary Rd, Box Hill	Windsor Rd	Macquires Rd	
25		Boundary Rd, Cootamundra	Hurley Street	Wallalong Street	
25		Boundary Rd, Cowra	Olympic Way	Service Rd	
25		Boundary Rd, Gunnedah	Bloomfield St	Curlewis Rd (MR72)	
25		Boundary Rd, Leeton	Glenn Rd	Douglas Rd	Travel permitted from January to April only
25		Boundary Rd, Medowie	Medowie Rd	Flinn Bulk Haulage	
25		Boundary Rd, Narrandera	Barellan Rd	Unnamed Rd(200m east of Stanley St)	
25		Boundary Rd, Tenterfield Shire	Mt Lindesay Rd (MR622)	Saleyards access	
25		Boundary Road (Tumut)	Snowy Mountains Highway (SH 4)	Clarke Street	
25		Bourke St, Carrington	Cowper St North	Port Access Road (first occurrence)	
25		Bourke St, Cootamundra	Parker Lane	Murray Street	
25		Bourke St, Cowra Shire	Nangar St	200 metres west	
25	581	Bourke St, North Wollongong	Princes Hwy (SH1)	Corrimal St	
25		Bow St, Corowa	Entire length		
25		Bowen Pl, Queanbeyan	Entire length		
25		Bowen St, Narrabri	Reid St	Barwan St	
25	282	Bowna-Wymah road	Hume Hwy (SH2) at Bowna	NSW /Vic border at Whymah	

Type	Road #	Road Name	Starting Point	End Point	Conditions
25	260	Bowral Rd, Mittagong	Old Bowral Rd, Mittagong	Old Hume Hwy(MR258), Mittagong	
25		Boyds Rd, Buccleuch Forest	Hallorans Rd	Argalong Stock Route	
25		Bradley St, Cooma	Short St	Sharp St (Monaro Hwy – SH19)	
25		Brady Way, Leeton	Entire length		
25		Braemar Ave, Braemar	Old Hume Hwy (MR260)	Drapers Rd	
25	116	Brahman Street, Forbes	Hereford Street	Wyndham Avenue	50 km/hr speed limit applies
25	79	Braidwood Rd	Bungonia Rd (MR179), Goulburn	Kings Highway (MR51)	
25	79	Braidwood Rd	Bungonia Rd (MR79), Goulburn	Kings Highway (MR51)	
25	79	Braidwood Rd, Goulburn	Bungonia Rd (MR79), Goulburn	Mobil Depot	
25	92	Braidwood Rd, HMAS Albatross (South Nowra)	Albatross Rd (MR92)	The Aviation Technology Park	
25		Branch St, Islington	Albert St	Hannell St (M316)	Only to be used if destination is on Hannell St or Industrial Dr (MR316)
25		Brandy Hill Road, Brandy Hill	Seaham Road	Clarencetown Road	
25	220	Branxton Rd, Main Rd, Orient St and Allandale Rd	New England Hwy (SH9)	Wollombi Rd (MR181), Cessnock	
25	220	Branxton Rd, Main Rd, Orient St and Allandale Rd	New England Hwy at Branxton	Wollombi Road (MR181), Cessnock	
25		Brayton Rd, Marulan	George St	Ampol Service Station	
25		Bredins Lane (Coolamon Shire)	Cowabbie St	To end of bitumen seal	

Type	Road #	Road Name	Starting Point	End Point	Conditions
25		Breed Rd, Leeton Shire Council	Leeton-Narrandera road (MR80)	Supermarket rear Service Access entrance 150m west of MR80	
25		Bremner Court, Moama	Hickey Drive	Entire length south of Hickey Drive	
25		Brewon Rd (part of Shire Roads 35 and 62)	Carinda–Quambone road (MR202), Carinda	Marthaguy Ck approx 34km north of Carinda	
25	241	Brial St, Boorowa	Court St	Long St	
25	86	Bridge Rd, Corowa	NSW /Vic border	Parliament St	
25		Bridge Rd, Griffith	Jordaryan Ave (MR321)	Mackay Ave	
25		Bridge St, Bega	Anderson St	Princes Hwy (SH1)	
25		Bridgman Rd, Singleton	New England Hwy	653 Bridgman Rd (Camberwell Coal)	
25		Bridgman Rd, Singleton	New England Hwy (SH9)	653 Bridgman Rd (Camberwell Coal)	Hours of operation restricted to between 9.15am and 2.30pm only
25		Briggs St, Young	Victoria Street	Western Avenue	
25		Brindabella Rd, Tumut State Forest	Wee Jasper Rd	Wyora Road	
25		Bringa Rd, Hume Shire	Entire length		
25		Bringagee Rd, Carrathool Shire	Murrumbidgee River Rd	Carrathool/ Griffith Shire boundary	
25		Bringagee Rd, Carrathool Shire	Int Murrumbidgee River Rd	Carrathool/ Griffith Shire boundary	Travel permitted until 28/02/02
25		Bringagee Rd, Griffith	Northern City boundary, Griffith	Brogden Rd	
25	82	Brisbane Rd	Chatham Rd, Hamilton	Griffiths Rd, Lambton	

Type	Road #	Road Name	Starting Point	End Point	Conditions
25		Brisbane St, Dubbo	Mitchell Hwy (Cobra St)	Access to Caltex Service Station	1. Access only from the east then right into Brisbane St 2. No access between 0800 – 1000hrs and 1500 – 1800hrs. Maximum 25m B double length only. 3. No reversing movements permissible on site.
25		Brissett St, Inverell Shore	Swanbrook Road	Killean Street	
25		Britannia St, Stockinbingal	Dudauman Street	O'Brien Street	
25		Broad St, Narrandera	Pine Hill Rd	Chantilly St	
25	7602	Broadleaf Park Rd	Tumbarumba-Little Billabong road (MR284)	Wondalga Forest Way	
23		Broadmeadow Rd, Broadmeadow	Griffith Rd (MR82)	Goninans Depot	
25		Broadwater Rd, Lismore City Council	Wyrallah Rd	Gollans property approx 5km east	
25		Brobenah Hall Rd, Leeton	Colinroobie Rd	North to Leeton Shire boundary	
25		Brogden Rd, Griffith	Bringagee Rd	Woodside Road	
25	181	Broke Rd	Putty Rd (SH27), Mt Thorley	Charlton Rd (north of Broke)	
25		Broke Rd	Allandale Rd (MR220), near Pokolbin	Hermitage Rd, Pokolbin	
25	181	Broke Rd, Broke	Charlton Rd	Blaxland St	
25	SR40	Brolgan Rd, Parkes	Intersection with Hartigan St	Western Wool Depot off Brolgan Rd, Parkes	
25		Bromide St, Broken Hill	Williams St (SH8)	Beryl	
25		Brookfield Rd, Wellington	Twelve Mile Rd	"Riverbend Farm"	1. Travel permitted daytime only. 2. Speed limit 80kph.

Type	Road #	Road Name	Starting Point	End Point	Conditions
25		Brookmans Rd, Finley	Property entrance of John Congram Transport, Pty Ltd, Lot 1134, Brookmans Rd	Hamilton St	
25		Broughans Rd, Finley	Newell Hwy (SH17)	Berrigan/ Conargo shire boundary	
25		Brown Rd, Griffith	MR80.(Kidman Way)	Brogden Road	
25		Brown's Forest Rd	Central LoggingRd, Bago Forest	Plantation Boundary	
25		Browns Rd	Newell Hwy	Old Adcocks Rd	
25		Brundah St, Grenfell	Melyra St, Grenfell	Grafton St (SH6)	
25		Brunnell St, Whitton	Leeton-Darlington Point road (MR539)	Whitton Grain Storage Silos	
25		Brushwood Rd, Wagga Wagga	Old Narrandera Rd	Coolamon shire boundary	
25		Brushwood South Rd (Coolamon Shire)	Coolamon/ Wagga Wagga City Council boundary	Gundagai-Grong Grong Rd (MR243)	
25		Brushy Hill Rd, Aberdeen	Rouchel Rd	Lake Glenbawn entrance	Travel not permitted between 8.00am-9.30am and 3.00pm-4.30pm on school days
25		Brutons Rd	The Pine Creek State Forest Boundary at the western boundary of lot 172 DP 755553	Valery Rd	Daylight Hours Only. Max speed 20km/h
25	16	Bruxner Highway	Pacific Hwy (SH10) near Ballina	Summerland Way (Hare St) (MR183), Casino	
25	16	Bruxner Hwy	New England Hwy (SH9), Tenterfield	Newell Hwy (SH17), Boggabilla	
25		BTU Road, Nowra Hill	Princes Hwy (SH1)	Entrance to Boral Timbers, BTU Road	Entrance and exit at Boral Timbers to be sealed from edge of bitumen to boundary

Type	Road #	Road Name	Starting Point	End Point	Conditions
25		Bucca Rd, Nana Glen	Pacific Hwy, Moonee	Orara Way, Nana Glen	1. Access only from 6.00am to 6.00pm. 2. Speed limit of 40kph in school zones applies at all times, Monday to Sunday. 3. Right of way must be given to school buses.
25		Bucca Rd, Nana Glen	Pacific Hwy (SH10)	Orara Way (MR151)	*Access between 6am and 6pm only *Max speed 80km/h *Max speed on unsealed sections 40km/h *Max speed in school zones- 40km/h *Configurations permitted only between source of load and delievery point *During school bus hours radio contact be available between the B-Double and the buses
25		Buchanan St, Murwillumbah	Pacific Hwy (SH10)	CSR Pty Ltd site	
25	125	Buchorn St, Albury	Urana Rd (MR125)	Wahroonga Rd	
25		Bucketts Way	Old Pacific Hwy roundabout near Pufleet	Taree Townhead Saleyards	
25		Buckingbong Rd, Narrandera	Sturt Hwy (SH14)	Wagga City boundary	
25		Bucky Springs Rd, Bombala.	Burrimbucco / Warburton Road	Burton Street	
25		Bulga St, Weethalle	Warrego Street	Hill Street	
25		Bulkhead Rd, Cowra Shire	Boorowa Rd	700 metres west	
25		Bullewah Rd, Conargo	North Boundary Road	10.3km south to road end	

Type	Road #	Road Name	Starting Point	End Point	Conditions
25		Bulloak Tank Rd, Narrandera	MR7608	Gawnes Rd	
25		Bullongra Rd	Bago Forest Way, Bago Forest	Back Creek Rd	
25		Bullongra Rd	Back Creek Rd, Bago Forest	Ash Creek Rd	
25		Bullongra Rd	Bago Forest Way, Bago Forest	Snubba Rd	
25		Bundarbo Rd, Jugiong	Riverside Dr	Tegra Quarry	
25	124	Bundarra Rd, Armidale	Miller St (MR124)	Golf Links Rd	
25		Bungaree Rd Pendle Hill	Wentworth Ave	154A Bungaree Rd	No travel between 6am and 7pm.
25	051	Bungendore Rd	Yass Rd (MR52)	Kings Hwy (MR51)	
25	051	Bungendore Rd, Queanbeyan (main street route: Bungendore Rd from Yass Rd- Monaro St-Farrer Pl-Canberra Av to Lanyon Dr)	Monaro St (MR51)	Yass Rd (MR52)	Travel permitted only during the following hours: Mon-Wed: midnight – 8am and 6pm - midnight Thurs: midnight – 8am and 10pm – midnight Fri-Sat: midnight – 8am and 7pm – midnight Sun: midnight – 8am and midday-midnight
25	268	Bungendore–Tarago road	Doughboy–Goulburn road (MR79), Tarago	Pylara Rd	
25		Bungongo Rd, Buccleuch Forest	Nanangroe Rd	Timberlands Boundary	
25	079	Bungonia Rd, Goulburn	Sloane St (MR79)	Braidwood Rd (MR79)	
25		Bunn Rd, Hume Shire	Entire length		
25		Burdack Rd, Hume Shire	Entire length		
25		Burke St Appin	Church St (MR177- Bullin Appin Rd)	King St	Unladen Vehicles only permitted

Type	Road #	Road Name	Starting Point	End Point	Conditions
25	084	Burley Griffin Way	Harden-Boorowa road (MR380)	Leeton-Griffith road (MR80)	
25	084	Burley Griffin Way	Cootamundra Shire Boundary	Yass Shire Boundary	
25		Burnet Rd, Warnervale	Sparks Rd	No12 Burnet Rd	Left Turn entry into No 12 Burnet Rd
25	173	Burns St, Blayney Shire	Mid Western Hwy	Henry St	
25		Burraboi Rd	Barham-Maude Road (MR319)	Wakool Road Burraboi	No operation during School Bus hours, 8.00am to 9.00am and 3.30pm to 4.30pm.
25	259	Burraborang Rd	Druitt Lane (MR259), Bickley Vale at South Camden	Bulkhaul Ltd, Wollondilly Washery, Burraborang Rd, Nattai	
25		Burraway road near Dubbo	Newell Hwy (SH17)	Coolbaggie road	
25		Burrumbucco Rd, Bombala State Forest	Coolangubra Forest Way	Bucky Springs / Warburton Road	
25		Burrumbuttock-Brocklesby Rd, Hume Shire	Entire length		
25		Burrumbuttock-Walla Rd, Hume Shire	Entire length		
25		Burton St, Bombala	Bucky Springs Road	Maybe Street (MR 91)	
25		Bushells Rd, Peats Ridge	Peats Ridge Rd (MR455)	Boral Quarry	
25		Bushfield Rd, Berrigan Shire (Parish of Berrigan)	Edgecombe Rd	Sullivans Rd	
25		Bushman St, Parkes	Bogan St(SH17)	Condobolin Rd (MR61)	
25		Bushy Lane, Hume Shire	Entire length		

Type	Road #	Road Name	Starting Point	End Point	Conditions
25		By Pass Rd, West Wyalong	Neeld Street (SH 17)	Mid-Western Highway (SH 6)	
25		Bye St, Wagga Wagga	Pearson St	Saxon St	
25		Bygoo Rd (Coolamon Shire)	Ariah St, Ardlethan	Coolamon/ Bland Shire boundary	
25	215	Bylong Valley Way, Rylstone Shire	Castlereagh Hwy (SH18)	Fitzgerald St	1. Maximum speed limit is 80pkh 2. Travel not permitted during school bus hours from 8.00am-9.00am and 3.00pm-4.30pm
25		Byng St, Orange	McLachlan St	Peisley St	
25		Byrnes Rd (Junee-Bomen Rd), Wagga Wagga	Wantabadgery Rd	Wagga Wagga/ Junee Shire boundary	
25		Caaroo Rd, Carabost Forest	Maginnity's Gap Rd	Coppabella-Rosewood Rd	
25	302	Cabbage Tree Road, Tomago	Tomago Road	Nelson Bay Road, Williamtown	Connects to Pacific Hwy at Tomago
25		Cadell St, Tooleybuc	Grant Street	Lea Street	Operation not permitted during School Bus hours 8.00am to 9.00am and 3.30pm to 4.30pm
25		Cadia Rd, Orange	Forest Rd	Cadia Mine entrance	
25		Caimlea Rd, Bondi State Forest	Old Mill Road	Mila-Craigie Road	
25		Calabash St, Young	Junction Street	Boorowa Street	
25	146	Calarie– Daroobalgie Rd, Forbes Shire	SH17 Newell Highway	Daroobalgie Waste Landfill Depot – Total Length 1.42km	
25	144	Calarie Road, Forbes	Grain Silo	Blackett Street	50 km/hr speed limit applies
25		Calaro St, Leeton	Short St	Brady Way	
25		Caledonian St, Gulgong	Tallawang St	Rouse St	

Type	Road #	Road Name	Starting Point	End Point	Conditions
25		Callan St, Edgeworth	Main Rd (MR527)	Arnott St	
25		Calleen St, West Wyalong	Central Rd	200 metres west of Central Rd	
25		Callistemon Close, Warabrook	Casuarina Circuit, Warabrook	Entire length	
25		Callistemon Close, Warabrook	Casuarina Circuit, Warabrook	Entire length	
25		Calrose St, Leeton	Entire length		
25		Cambewarra Rd, Bomaderry	Princes Hwy (SH1)	Nowra Saleyards, 300m west of Princes Hwy	
25		Cambridge Ave, Glenfield	Canterbury Rd	900m east of Canterbury Rd	10am-3pm Monday-Friday only
25		Cameron Park Rd, West Wallsend	George Booth Drive	Link Rd	
25		Cameron St	Blackbutt Drive	Bago Rd	Vehicles must enter and exit site (42 Commerce St) in a forward Direction
25		Cameron St, Townsend	Pacific Hwy (SH10)	Jubilee St	
25		Camp St, Ganmain	Waterview St	Bulk Depot	
25		Camp St, Temora	Burley Griffin Way (MR 84)	Polaris Street	
25		Campbell St, Cootamundra	Sutton St (MR78)	Hovell St	
25		Campbell St, Cowra Shire	Darby Falls Rd	240 metres north	
25		Campbell St, Cowra Shire	South of Darby Falls Rd		

Type	Road #	Road Name	Starting Point	End Point	Conditions
25		Campbell St, Dalgety	Barnes St (Ando-Dalgety Rd – MR394)	Public Reserve opposite Brierly St	1 Travel not permitted during the following hours on school days: 7am to 9am and 3pm to 5pm 2. Trailers must not be left more than 6 hours at the uncoupling area in the Public Reserve
25		Campbell St, Inverell	Henderson St	Captain Cook Dr	
25	128	Campbell St, Singleton	George St	John St	Travel is not permitted on this route between: 8.30am and 9.00am on school days. 3.00pm and 4.00pm on school days
25		Campbell St, South Windsor	Macquarie St	Mileham St	Right turn only from Macquarie St, right turn only into Macquarie St
25		Campbell St, Tomago	Tomago Rd	Enterprise Dr	
25	177	Campbelltown–Appin road	Campbelltown/ Wollondilly boundary Campbelltown	Princes Hwy (SH1), Bulli Tops	
25		Canaarvan Rd, Carabost Forest	Downfall Rd	Downfall Rd	
25		Canal St, Leeton	Entire length		
25		Canberra Av, Queanbeyan (main street route: Canberra Av from Lanyon Dr – Farrer PI-Monaro St-Bungendore Rd to Yass Rd)	Lanyon Dr (MR52)	Farrer PI (MR51)	Travel permitted only during the following hours: Mon-Wed: midnight – 8am and 6pm - midnight Thurs: midnight – 8am and 10pm – midnight Fri-Sat midnight – 8am and 7pm – midnight Sun: midnight – 8am and midday-midnight

Type	Road #	Road Name	Starting Point	End Point	Conditions
25	51	Canberra Ave, Queanbeyan	ACT Border (Kendall Ave)	Lanyon Dr (MR52)	
25	7623	Candelo-Wolumla Rd	Princes Hwy (SH1) at Wolumla	Toothdale, 1.4km east of Wyndam Lane	Subject to 12 month trial until 14 July, 2001.
25		Cane Road, Condong	Pacific Hwy (SH10)	McLeod Street	
25		Caniaba St, Lismore	Three Chain Rd	100m north of Casino St, Lismore	
25		Cannambe St, Armidale	Long Swamp Rd	Grafton Rd	
25	SR 287	Canobolas Rd, Orange	Racecourse Rd	400m west of Ploughmans Lane (whites Westrans Depot)	Both Directions
25		Captain Cook Dr, Inverell	Campbell St	Vivian St	
25		Carabost Coppabella Rd, Holbrook Shire	Carabost State Forest	410m west of Coppabella Creek	
25		Carabost Rd, Wagga Wagga City Council	Humula Eight Mile Rd	Wagga Wagga/ Holbrook Shire boundary	
25		Carabost–Coppabella road (Sealed Section)	Pine Tree Plantations: Carabost State Forest North	Tumbarumba-Little Billabong road (MR284)	
25		Cararoo Rd, Carabost Forest	Coppabella-Rosewood Rd	Wagga-Tumbarumba Rd	
25		Carbine Cl, Maryland	Creek Rd	End	
25		Caringa Rd, Hume Shire	Entire length		
25	7624	Carlaminda Rd, Cooma	Saleyards Rd	Monbeef Abattoir	
25		Carramere Rd, Muswellbrook Shire	Thomas Mitchell Drive	Entire length	
25		Carrathool Rd, Conargo	Deniliquin-Jerilderie Road (MR 552)	Conargo / Murrumbidgee Shire Boundary	

Type	Road #	Road Name	Starting Point	End Point	Conditions
25	160	Carrawandool – Waroo Road, Forbes Shire Council	Bedgerebong – Driftway Road	Corrinella-Manna Road	1. 80 km / hr speed limit applies 2. Travel not permitted on School Bus Route between 8:00am – 9:00am and 3:00pm – 4:00pm on school days
25		Carrolls Lane, Hume Shire	Entire length		
25		Carrs Rd, Green Hills Forest	Wondalga Rd	Lochinvar Feeder Rd	
25		Cartaract Rd, Appin	Wilton Rd, Appin	Bainess Masonry Blocks Brickworks	
25		Carter St	Birnie Ave	Uhrig Rd	
25		Casino St, Lismore	Union St	Caniaba St	
25	544	Casino St, South Lismore	Caniaba St	Lismore-Kyogle road (MR544)	
25	214	Cassillis–Mudgee road	Merriwa–Craboon road (SH27) near Cassillis	Junction with MR 208 at Budgee Budgee	
25		Castledoyle Rd, Armidale	Grafton Rd (MR76)	East Castledoyle Rd	
25	018	Castlereagh Hwy	Great Western Hwy (SH5) at Tunnel Hill	NSW/ Qld border at Hebel	
25		Casuarina Circuit, Warabrook	Warrabrook Boulevard, Warabrook	Callistemon Close, Warabrook	
25		Casuarina Circuit, Warabrook	Warrabrook Boulevard, Warabrook	Callistemon Close, Warabrook	
25		Catarmaran Drive, Wyong Shire	Enterprise Drive	KBT Depot	
25		Catherine Cres, Albury	Hume Hwy (SH2)	Thurgoona Dr	
25		Cattle Creek Rd, west of Willow Tree	Blackville Rd	Phillips Creek Rd	
25		Cattleyards Lane, Harden	Aurville Lane	Cattleyards Rd	

Type	Road #	Road Name	Starting Point	End Point	Conditions
25		Cattleyards Rd, Harden	Cattleyards Lane	Aurville Rd	
25		Causeway Rd	Whitegate Rd, Buccleuch Forest	86 Feeder Rd	
25		Cavendish St, Mittagong	Old Hume Hwy (MR258)	Old Bowral Rd	
25		Cedardale Road (Hume Shire)	Albury-Urana Road (MR 125)	Entire length	
25		Cemetery Rd, Ardlethan	Hawthorne Parade	Newell Hwy (SH17)	
25		Cemetery Rd, Griffith	Myall Park Rd	Whitton Stock route	
25		Centenary Ave, Morrebank	Heatcote Rd	Cul-de-Sac-	Left and right turn into Centenary Ave and left turn only into Heathcote Rd
25		Centenary Ave, Tarcutta	Sydney St carriageway	Hume Hwy carriageway	
25		Centenary Drv, Grafton	Duncans Rd	1km north from Duncans Rd	
25		Central Logging Rd	Kopsen's Rd, Bago Forest	Back Kuna Rd	
25		Central Rd, Port Macquarie	Lake Rd	Milton Circuit (second entry)	Travel not permitted between 7.00am-9.00am and 4.00pm-6.00pm
25		Central Rd, West Wyalong	Narrandera-Parkes road (SH17)	By-pass Road	
25		Central St, West Wyalong	Neeld St, West Wyalong	Jamiesons Transport Depot	
25		Centre St, Quirindi	Cross St	Fairbairn St	
25		Chambers Rd, Hume Shire	Entire length		
25		Channel Rd, Coomealla	Fletchers Lake Rd	Reserve Rd East	
25		Channel Rd, Curlwaa	Memorial Dr	Poplar Rd	
25		Chanter St, Moama	Shaw Street	Entire length east of Shaw St	

Type	Road #	Road Name	Starting Point	End Point	Conditions
25	256	Chantry St, Goulburn	Wilmot St (MR256)	Tarlo St (MR256)	
25		Chapman Ave, Leeton	Entire length		
25		Charles St, Coonabarabran	Edward St (MR129)	Essex St	
25		Charles St, Wellington	Curtis St (SH7)	Rail Crossing	
25		Charlton Rd (north of Broke)	Broke Rd (MR181)	Cobcroft Rd	
25	170	Charolais Street, Forbes	Landrace Street	Hereford Street	50 km/hr speed limit applies
25		Chaston St, Wagga Wagga	Dobney Ave	Gas Works	
25		Chatham Ave, Chatham	Pioneer St, Chatham	National Foods Depot	
25		Chatham Rd, Hamilton	Brisbane Rd (MR82), Hamilton North	Shell Terminal, 5 Chatham Rd, Hamilton	
25		Chelmsford Dr, Metford	New England Hwy (SH9), Metford	Metford Rd	
25		Cheshire St, Wagga Wagga	Entire length		
25		Chinamans Creek Rd, Buccleuch Forest	Hallorans Rd	Plantation Boundary	
25		Chindera Bay Drive, Tweed Shire	Fingal Rd off ramp	Waugh St	Travel not permitted 8.00am-9.30am and 2.30pm-4.00pm
25		Christmas Bells Road, Coffs Harbour	Hogbin Drive	End	Excluding 8am - 9:30am and 2:30pm-4pm on gazetted school days
25		Christy Dr, Port Kembla	Old Port Rd (MR295)	No 6 Jetty	
25		Chudleigh Rd, Hume Shire	Entire length		

Type	Road #	Road Name	Starting Point	End Point	Conditions
25		Church Rd, Cooma	Monaro Hwy (SH19)	Cooma-Monaro/ Snowy River shire boundary	Travel not permitted during the following hours on school days: 7am to 9am and 3pm to 5pm
25	7707	Church St	Goonoo Goonoo Rd, Tamworth	Ebsworth St	
25		Churches Plain Rd, Wagga Wagga	Entire length		Travel permitted by unladen vehicles only
25		Clarencetown Road, Port Stephens Council	Brandy Hill Rd, Brandy Hill	Mooghin RD	
25	61	Clarinda St, Parkes	Short St	East St	
25		Clark Street Ballina	Bangalow Road	Termination of Bitumen Seal at end of Clark Street	Vehicle must enter & leave in a forward direction from the destination property.
25		Clarke St, Parkes	Newell Hwy (SH17)	Ackroyd St	Travel permitted only between the hours of 7.30am and 5.30pm
25		Clarke St, Young	Lovell St	Lighting Lane	
25		Clarke Street, Tumut	Boundary Road	Waratah Street	
25		Clarks Rd, Armidale	madgewick Dr	End	
25		Clear Ridge Rd, Wyalong	Newell Highway (SH 17)	Bolte's Lane	
25		Clifton Rd, Hume Shire	Entire length		
25	79,676	Clinton St, Goulburn	Sloane St (MR79)	Deccan St	
25		Clive St, Tenterfield	Rouse St (SH9)	Scott St	
25		Clive St, Tenterfield	Rouse St (SH9)	Scott St	
25		Cloete St, Young	Main St	Zouch St	
25	SR56	Clump Road, Narrabri	Newell Hwy (SH17)	Incitec facility	
25		Cluny Rd,	Link Rd	Madgwick Dr	

Type	Road #	Road Name	Starting Point	End Point	Conditions
		Armidale			
25		Coach Rd, Berrigan Shire (Parish of Boomanoomana)	Mulwala- Barooga Rd (MR551)	Entire length	
25		Coal Terminal Rd, Port Kembla	Port Kembla Rd	Loop road around Coal Loader Terminal	
25		Coalmine Rd (SR32), Inverell Shire	Inverell–Ashford road (MR137)	Shire Road 74	
25	21	Cobb Hwy	Ivanhoe	NSW/Vic border at Moama	
25		Cobbity Rd, Cobbity	The Northern Rd	Macquarie Grove Rd	
25	335	Cobbs Rd	Sydney–Newcastle Freeway (F3), South Wyong	Wyong Rd (MR335), Tuggerah	Connects with Wyong Rd thence The Entrance Rd
25		Cobcroft Rd (near Broke)	Charlton Rd	Hill of Hope Winery	
25		Coboco St, Eumungerie	Newell Hwy (SH17)	Access to Eumungerie Grain silos at the intersection of Wheaton and Railway Streets	
25		Cobram St, Berrigan	G&T Dunn's residence at Lot 3, DP261030, Cobram St	Property entrance of M& WK Dempster at 107-109 Cobram St	
25		Cobram St, Berrigan	G&T Dunn's residence at Lot 3, DP261030, Cobram St	Property entrance of M& WK Dempster at 107-109 Cobram St	
25		Cobram St, Berrigan	Cobram-Berrigan Rd (MR363)	100 metres to residence of Mr Graham Dunn	
25		Cockatoo Rd, Buccleuch Forest	Entire length		Forestry Commission authority required for travel
25		Cockatoo St, Singleton	Rosella St	Galah Cres	

Type	Road #	Road Name	Starting Point	End Point	Conditions
25	270	Coghill St, Braidwood	Wallace St	Araluen Rd	
25		Coldwell's Rd	Berrigan / Barooga Road	Ennal's Road 1km west	
25		Coleridge Rd, Bateau Bay	The Entrance Rd	The Entrance Bus Depot Entry	*Entry between 7pm and 10pm Fridays. *Entry between 7am and 10am Saturdays * Exit between 1pm and 3pm Sundays
25		Colinroobie Rd, Leeton.	Brobenah Hall Rd	Leeton/Narrandera Shire Boundary	
25		Colinroobie-Willows Rd, Narrandera	Narrandera-Barellan Rd (MR 7608)	Kamarah Rd	
25		Collambatti Rd	Pacific Highway (SH10)	Great North Rd	
25		Collector Rd, Gunning	Gundaroo St	Hume Highway (SH2)	
25		Collie road north of Dubbo	Newell Hwy (SH17)	Narromine-Eumungerie road (Main Road 572)	
25		Collier St, Griffith	Entire length		
25	11	Colliers Ave, Orange	Astill Drv	Colliers Ave	Both Directions
25		Colliers Lane	0.0km(Regional Road 323- Oaklands Rd)	1.9km South on Colliers Lane	Seasonal- 1 November to 30 may
25	59	Collingullie–Jerilderie road	Newell Hwy (SH17)	Sturt Hwy (SH14), Collingullie	
25		Collinroobie Rd, Leeton	Brobenah Hall Rd	Brobenah Rd	
25		Collins Rd, Berrima Junction	Douglas Rd	Omya-Southern Limestone	
25		Collins St, Hillston	Cowper St	Hillston-Goolgowi road (MR80)	Travel permitted in dry weather only
25		Collison Place, Coffs Harbour South	Isles Drive	Entire length	

Type	Road #	Road Name	Starting Point	End Point	Conditions
25		Collombatti Rd, Kempsey Shire	Pacific Highway (SH10)	Tamban Rd	
25		Combined St, Dennes St & Moon St, Wingham	Taree to Wingham Rd (MR192)	Gloucester Rd (MR192)	
25		Comeback St, Albert	Tullamore–Tottenham road (MR57)	Bulk Depot, Comeback St	
25		Commerce St	King Creek Road	No 42 Commerce St	Vehicles must enter and exit site (42 Commerce St) in a forward Direction
25	192	Commerce St, Taree to Wingham Road	Old Pacific Hwy at Taree	Combined St, Wingham	
25		Commercial Rd	Kingsgrove Rd	Vanessa St	
25		Commissioner St, Cooma	Bradley St	Baron St	Travel is permitted only in the direction of the listing
25		Common St, Goulburn	Sydney Rd (MR676)	Sinclair St	
25		Comobella Rd, Geurie	Paxton St	Ballimore Rd	1. Travel permitted daytime only. 2. Speed limit 80kph.
25		Conargo St, Mathoura	Jones Street	Clifton Street	
25		Conargo St, Mathoura	Mitchell Street	Clifton Street	
25		Conargo-Hay Rd, Conargo	Carrathool Road	Conargo / Windouran Shire Boundary	
25		Concorde Way, Bomaderry	Meroo Rd	Hitchcock Haulage, 15 Concord Way	
25		Confoy Place, Goulburn	Copford Rd	Tefco Trailers	
25		Conrad Pl, Albury	Entire length		
25		Contour Rd (Leeton Shire Council)	Yarmwal Rd	Access entrance to Murrami Gravel Quarry 100m west of Lyne Rd	
25		Convair Ave,	Southern Cross	Piper Drive	

Type	Road #	Road Name	Starting Point	End Point	Conditions
		Ballina	Drive		
25		Cook Dr, Coff's Harbour	Pacific Hwy (SH10)	Wingara Drive.	
25		Cook Rd, Hume Shire	Entire length		
25		Cookes Rd, Armidale	Erskine St	Balgownie Drv	
25		Coolabah Drive, Taree	Muldoon St	Pearson's Transport Depot	Traffic control to be provided between 7am & 6pm at Muldoon St & Coolabah Drive intersection
25		Coolabah Rd, Temora	Ironbark Street	Hakea Street	
25	070	Coolabah–Brewarrina road	Mitchell Hwy (SH7), Coolabah	Brewarrina–Bourke road (MR68), Brewarrina	
25	087	Coolac–Cootamundra road	Olympic Hwy (MR78), Cootamundra	Hume Hwy (SH2) north of Coolac	
25		Coolah St, Griffith	Jondaryan Ave (MR321)	Alpen's Depot	
25	618	Coolah–Cassilis road	Coolah–Gulgong road (MR55), Coolah	Coolah–Cassilis road (MR62) to 12.5 km west of Cassilis	All travel through Coolah town area must be via the internal heavy vehicle route i.e. Cunningham and Booyamurra Sts.
25	398	Coolamon-Ariah Park road	Wagga Wagga-Ardlethan road (MR240) north-west of Coolamon	Burley Griffin Way (MR84), Ariah Park	
25		Coolangubra Forest Way, Bombala State Forest	Mt. Darragh Road (MR 91)	Southern Access Road	
25		Coombes Drv, Penrith	Coreen Ave	262 Coombes Drv	

Type	Road #	Road Name	Starting Point	End Point	Conditions
25	002	Coopers Drive, Rylstone Shire	Bylong valley Way (MR215)	Angus Ave	1. Maximum speed limit is 80pkh 2. Travel not permitted during school bus hours from 8.00am-9.00am and 3.00pm-4.30pm
25	235	Cootamundra– Stockinbingal road	Burley Griffen Way (MR84) near Stockinbingal	Olympic Hwy (MR78), Cootamundra	
25		Copeland St, Wyalong	By-pass Rd, Wyalong	Newell Hwy (SH17), Wyalong	
25		Copford Rd, Goulburn	Confoy Place	Ross St	
25		Copland St, Wagga Wagga	Kooringal Rd	Lake Albert Rd	
25		Copland St, Wagga Wagga	Tasman Rd	Blaxland St	
25		Coppabella Rd, Holbrook Shire	MR331	"Noonameena" (7.77km north of MR331)	
25		Coppard Rd, Griffith	Gum Creek Road	MR 321(Kidman Way)	
25	148	Coraki Rd, Lismore City Council	Bruxner Hwy	Wyrallah Ferry Rd	
25		Corbie Hill Rd, Leeton	Yanco Avenue (MR 80)	Property access opposite Block Road Leeton	Travel not permitted during the following hours on school days: 7.30am to 9.00am and 3.30pm to 5.00pm.
25		Corbie Hill Rd, Narrandera	MR7608	Leeton Shire boundary	
25		Corcorans Court, Boorowa	North St	Entire length	
25		Coree Rd, Mayrung	Deniliquin-Jerilderie Road (MR 522)	Riverina Hwy (SH 20)	
25		Corella Close, Berkeley	Enterprise Dr	Entire length	
25		Corella Close, Berkeley Vale	Enterprise Dr	Masterfoods Depot	

Type	Road #	Road Name	Starting Point	End Point	Conditions
25	108	Cormorant Rd, Kooragang Island	Tourle St (MR108)	Teal St (MR108)	No more than one B-double on Tourle St Bridge at one time.
25		Cormorant Rd, Kooragang Island	Teal St (MR108)	Curlew St	
25		Coronation Avenue, Glen Innes	Grafton St	Meade St	
25	237	Coronation Dr, Orange	Woodward St (SH7)	Ploughmans Lane	
25	086	Corowa-Albury road	NSW/Vic border at Corowa	Honour Ave, Corowa (Riverina Hwy—SH20)	1.The route through Corowa township is via Honour Ave (MR86)– Federation Ave (MR550)–Queen St–Parliament St–Bridge St (MR86). 2. Only one B-double permitted on bridge over Murray River at Corowa (John Foord Bridge) at one time.
25		Corowa–Lowesdale road	Junction of the Corowa–Tocumwal road (MR550) and MR86 at Corowa	Riverina Hwy (SH20) approximately 13.6 km west of Lowesdale	
25		Corowa-Rand Rd	Hume/Corowa shire boundary	Walbundrie-Berrigan Rd (MR331)	
25	550	Corowa–Tocumwal road	Corowa Rd (MR86), Corowa	Corowa–Berigan Shire boundary	
25	131	Corowa–Urana road	Riverina Hwy (SH20)	Urana-Albury road (MR125) at Urana	
25	250	Corowa–Wahgunyah road	Edward St	Entire length	
25	210	Corridgery – Bogan Gate Road, Forbes Shire Council	Forbes – Yarrabandai Road	Forbes Shire Boundary – Coombs Lane	80 km / hr speed limit applies on School Bus Route
25	212	Corriedale Street, Forbes	Newell Highway	Sam Street	50 km/hr speed limit applies

Type	Road #	Road Name	Starting Point	End Point	Conditions
25	581	Corrimal St	Springhill Rd (MR581), Coniston	Bourke St (MR581), North Wollongong	
25	220	Corrinella-Manna Road, Forbes Shire Council	Carrawandool – Waroo Road	Manna Station	1. 80 km / hr speed limit applies 2. Travel not permitted on School Bus Route between 8:00am – 9:00am and 3:00pm – 4:00pm on school days
25		Cottams Road (Batlow rural)	Jingellic-Gilmore Rd (MR 85)	260 metres North East of Jingellic- Gilmore Rd.(MR 85)(Fruits of Batlow gate)	
25		Couradda Rd,	Newell Hwy (SH17)	Melburra Rd (SR3)	
25	SR7	Couradda Rd, Narrabri	Newell Hwy	Mellburra Rd (SR3)	
25		Court St, Balranald	Sturt Hwy (SH14)	Mayall St	
25	241	Court St, Boorowa	Pudman St	Brial St	
25		Courtney Lane, Hume Shire	Entire length		
25		Cowabbie Rd, Narrandera	Newell Hwy (SH17)	Pamandi Rd	
25		Cowcumbra St, Cootamundra.	Sutton Street (Olympic Hwy – MR 78)	Hovell Street	
25		Cowper St North, Carrington	Hannell St (MR316)	Bourke St	
25		Cowper St, Carrington	Industrial Dr (MR316)	Booth St	
25		Cowper St, Coonabarabran	Edwards St	Entrance to Broadfields Wool (50m north of railway crossing)	
25	676	Cowper St, Goulburn	Hume St (MR676)	Clinton St (MR676)	
25		Cowper St, Hillston	Milton St	Hilston-Goolgowi road (MR80)	

Type	Road #	Road Name	Starting Point	End Point	Conditions
25		Cowra Rd, Cowra Shire	Showground Lane	Hartley St only	
25	310	Cowra-Cudal Road	Mid Western Hwy (SH6), Cowra	Lachlan Valley Way (MR377), Cudal	
25		Craft Close, Coffs Harbour	Hi-Tech Drive	End	Excluding 8am - 9:30am and 2:30pm-4pm on gazetted school days
25		Craftsman Ave, Berkeley Vale	Lakehaven Dr	Bannister Dr (private road)	
25		Craigie Range Rd, Craigie State Forest	Craigie Rd	Carlton Rd	
25		Craigie Rd, Craigie State Forest	Delegate Rd (MR93)	Big Flat Rd	Travel not permitted between 8am-9am and 3pm-4pm school days
25		Crane St, Coonabarabran	Newell Hwy	Gardener St	
25	052	Crawford St, Queanbeyan	Uriarra Rd	Henderson St	
25		Crawford St, Tamworth	New England Hwy (Sh9)	End (470m)	
25		Creek Rd, Maryland	Minmi Rd	Smorgon ARC	
25	7737	Crescent Head Rd (RR7737), Kempsey Shire	Pacific Highway (SH10)	Tip access road	
25	7737	Crescent Head Rd (RR7737), Kempsey Shire	Pacific Hwy (SH10)	Tip access road	
25		Crescent St, Galong	Galong Road	Bobbara Rd	
25		Cressfield Rd (Scone Shire)	New England Hwy (SH9)	Cressfield Mine Entrance	
25		Crick St, West Dubbo	Depot Rd	McKenzie St	
25		Cross St, Quirindi	Hawker St (MR130)	Centre St	
25		Crossing St, Griffith	Wakaden St	Bridge Rd	
25		Crown Camp Rd, Ungarie	Humbug Creek	Wollongough Street	

Type	Road #	Road Name	Starting Point	End Point	Conditions
25		Crown St, Tenterfield	Miles St	Manners St	
25		Crown St, Tenterfield	Miles St	Manners St	
25		Crowther St, Illabo	Turland Street (MR 78)	Stanyer Road	
25		Cruikshank Rd, Berrigan Shire (Parish of Berrigan)	Edgecombe Rd	Oakenfull Rd	Travel permitted Oct-May only
25		Crupper Creek Rd, Buccleuch Forest	Brindabella Rd	Crupper Creek Quarry (3.3 kms)	
25		Crystal St, Broken Hill	Iodide St (SH8)	Menindee Rd	
25	155	Cudal-Cargo Road, Cabonne Council	Intersection with SR 152 Gavins Lane	Heavy vehicle entry to Reynolds Vineyards Pty Ltd winery at "Quondong"	A maximum travel speed of 80 km/hr applies and useage is restricted to times outside of 8.00 am to 9.00 am and 3.30 pm to 4.30 pm.
25		Cudgel St	Irrigation Way MR80	AJ Bush Abbotoair, West of Back Yanco Rd	B-Doubles not permitted along Cudgel St (past Yanco School) between the hours of 8am and 9:30am and 2:30pm and 4pm
25	450	Cudgera Creek Rd (MR450), Tweed Shire Council	Pacific Hwy (SH10)	Pottsville Rd (MR450)	Travel is not permitted from 7.00am to 9.00am and 2.00pm to 4.00pm on school days
25		Cullinga Rd, Wallendbeen	Young Street (MR 78)	Gundagai Road	
25		Cumberland Ave, South Nowra	Flinders Rd	Investigator St	
25		Cunneen St	Curtis St	Curtis St	Right turn only from Cunneen St to Curtis St
25		Cunningham Rd, Hume Shire	Entire length		

Type	Road #	Road Name	Starting Point	End Point	Conditions
25		Curlew St, Kooragang	Raven St	Cormorant St (MR108)	Access to and from Raven St via Egret and Curlew Sts only
25		Curtis Rd	Windsor Rd, McGraths Hill	Mulgrave Rd	Westbound travel only. No left turn into Mulgrave Rd
25		Cush Rd, Willbriggie	Kidman Way (MR 321)	Entrance to Grain Receiving Area	
25		Dagmar Lane, Junee	Belmore Street (MR 243)	100 m north of Belmore Street	
25		Dairy Creek Rd, Orange	Blowes Rd, Orange	Mitchell Hwy, Orange	
25		Dallinger Rd, Albury	Fallon St	Entire length (300 metres north of Hudson Crescent)	
25	77	Dalton St, Orange	Lords Place	William St	Both Directions, no left or right turn either way at Peisley St
25		Dalwood Rd, East Branxton	Wyndham St	Singleton LGA Boundary	
25		Dalwood Rd, Leconfield	Cessnock City Council LGA Boundary	No 472 Dalwood Rd	
25		Daly St, Queanbeyan	Gilmore Rd	Gordon Ave	
25		Dampier St, Wagga Wagga	Byrnes Rd	Bomen Rd	
25	336	Dane Drive, Gosford	Pacific Hwy (SH10)	Masons Parade (MR336)	
25		Dangar St, Armidale	Kentucky St	Barney St	
25		Dangarsliegh Rd, Armidale	Gostwyk Rd	Kentucky St (MR76)	
25		Darcy Rd, Port Kembla	Old Port Rd (MR295)	Gloucester Boulevard	
25		Dargaville Drive, Casino	Reynolds Rd	Nammoona Saleyards	
23		Darjeeling Rd, Walcha	Walcha road (MR73)	Saleyards Rd	
25		Darke St, Albury	Sanders Street	Union Rd	

Type	Road #	Road Name	Starting Point	End Point	Conditions
25		Darling St, Carrington	Elizabeth St	Robertson St	
25		Darling St, Tamworth	Marius St	Peel St	
25		David St, Albury	Ebden St	Hume Hwy (SH2)	
25		David St, Doyalson	Pioneer Depot	Scenic Drive	
25		Davidson St, Aria Park	Burley Griffin Way (MR 84)	Cemetery Road	
25	160	Davies Rd, Rylstone Shire	Angus Ave	Jamison Rd	1. Maximum speed limit is 80pkh 2. Travel not permitted during school bus hours from 8.00am-9.00am and 3.00pm-4.30pm
25		Davies St, Quirindi	Henry St	Saleyards	
25		Davis Dr, Hume Shire	Entire length		
25		Dawson St, Moama	Eddy Avenue	Entire length east of Eddy Avenue	
25	323	Daysdale–Jerilderie road	Lowesdale–Daysdale road (MR131) near Daysdale	Newell Hwy (SH17), Jerilderie	
25		De Beyers Rd, Pokolbin	McDonalds Rd	Tulloch Winery	
25		De Bortoli Rd, Griffith	Yenda Rd	De Bortoli Winery	
25		Deakin St, Beckom	Ariah St	Mirrool St	
25		Deccan Street, Goulburn	Clinton Street	Goulburn-Crookwell Road (MR54)	
25		Deepwater Matong Rd, Wagga Wagga	Old Narrandera Rd	Coolamon Shire boundary	
25		Deepwater Rd (Coolamon Shire)	Coolamon/ Wagga Wagga City Council boundary	Gundagai-Grong Grong Rd (MR243)	
25		Deepwater St, Matong	Matong St	Bourke St	

Type	Road #	Road Name	Starting Point	End Point	Conditions
25	0.93	Delegate Rd	"Riverview" via Delegate	Vic Border	Vehicles exceeding 30 tonne must use low level crossing at Delegate River. Extension of existing route.
25	093	Delegate Road	Monaro Hwy (SH19), south of Bombala	"Riverview" via Delegate	Exit from Delegate Saleyards via Showground Lane & Jeffreys St to Bombala St (MR93)
25		Delta Rd, Curlwaa	Silver City Hwy (SH22)	Memorial Rd	
25		Delta Rd, Curlwaa	Silver City Highway	Memorial Rd	
25	134	Delungra–Ashford road	Gwydir Hwy (SH12), Delungra	MR187 intersection at Gramman	
25	341 & 7605	Deniliquin-Barham road	Deniliquin	Barham-Moulamein road (MR319)	
25	552	Deniliquin–Jerilderie road	Riverina Hwy (SH20), Deniliquin	Newell Hwy (SH17), Jerilderie	
25	094	Deniliquin-Swan Hill road	Cobb Hwy (SH21), Deniliquin	Barham-Moulamein road (MR319)	
25		Denison St, Carrington	Exit from GrainCorp Operations Limited	Cowper St North, Carrington	- Travel permitted in a northerly direction only between 7.30pm and 6.00pm on Monday to Friday
25		Denison St, Tamworth	Bridge St (SH9)	Plain St	
25	209	Denman–Muswellbrook road	Denman–Mt Thorley road (SH27) near Denman	New England Hwy (SH9), Muswellbrook	
25		Denton Park Rd, Rutherford	New England Hwy (SH9)	East to the Burma Service Station	
25		Depot Rd, West Dubbo	Mitchell Hwy (SH7)	To its conclusion and return	
25		Derby St, Glen Innes	Grafton St	Wullamulla St	

Type	Road #	Road Name	Starting Point	End Point	Conditions
25		Derby St, Tenterfield	Rouse St (SH9)	Western Boundary of AMPOL Service Station (7 Knights)	
25		Derby St, Tenterfield	Rouse St (SH9)	Western boundary of Ampol Service Station (7 Knights)	
25		Devlin St, Ganmain	Lake St	Hill St	
25		Devlins Bridge Rd, Narrandera	Back Morundah Rd	Cuddell Rd	
25		Devon St, Rosehill	Colquhoun St	Durham Street	
25		Diamond St, Townsend	Jubilee St	Pine Ave	
25		Dickie Rd, Griffith	Boorga Rd	1km west of Boorga Rd	
25		Dobney Ave, Wagga Wagga	Entire length		
25		Docker St, Wagga Wagga	Morgan St	Edward St (SH14)	Travel permitted in direction listed only for travel from WridgWays Depot
25	246	Dodds Lane, Inverell shire	Gwydir Hwy (SH12)	Elsmore-Paradise road	1. 80km/hr speed limit applies. 2. Travel not permitted during school bus hours.
25	82	Donald St	Chatham Rd, Hamilton	Parry St (MR82), Newcastle	
25		Donald St, Griffith	Entire length		
25		Doncaster Dr, Cowra Shire	Canowindra Rd	Binni Creek Rd	
25	254	Dorset Street, Forbes	Newell Highway	Corriedale Street	50 km/hr speed limit applies
25		Dossie St, Goulburn	Sloane St	Goulburn Livestock Selling Complex	
25		Doug Mcwilliam Rd, Yenda	Entire length		
25		Douglas Ave, Tuncurry	Leo St	Entire length	

Type	Road #	Road Name	Starting Point	End Point	Conditions
25		Douglas Mawson Dr, Dubbo	Wheelers Lane	Comet/Kwikasair depot	
25		Douglas Rd, Berrima Junction	Berrima Rd (MR372), Berrima	Collins Rd, Berrima Junction	
25		Douglas St, Armidale	Speare Ave	Barney St (MR76)	
25		Douglas St, Narrandera	River St	Jellinbah St	
25		Doyle St, Narrabri	Barwan St	Reid St	
25		Drapers Rd, Braemar	Braemar Ave	Gantry Place	
25		Drew Rd, Griffith	Woodside Road	Gum Creek Road	
25		Drew St, Armidale	McLennon St	West Drew St	
25		Drews Lane, Hume Shire	Entire length		
25		Driscoll Rd, Narrandera	Barellan Rd	End of bitumen on Driscoll Rd	
25		Drome St, Albury	Borella Rd	North St	
25		Drummond St, Coonabarabran	Horsley St	End of Drummond St	
25		Drumwood Rd, Hume Shire	Entire length		
25		Dryaaba St, Casino	West St (Summerland Way)	East St	All entry and exit into Dryaaba St must be from West St
25		Duck's Lane	Hume Street (MR676)	Linfox Depot, 2 Duck's Lane, approx 50m from Hume Street	
25		Ducker St, Junee	Hill Street	George Street	
25		Dudauman St, Stockinbingal	Temora Street	Wood Street	
25		Duff St, Walgett	Montkeila St	Wee Waa St	
25		Duke St, Grafton	Victoria St	Oliver St	
25		Duke St, Quirindi	Nelson St	Russell St	
25		Dullah Rd (Coolamon Shire)	Cowabbie St, Ganmain	Wagga Wagga-Ardlethan Rd (MR240)	

Type	Road #	Road Name	Starting Point	End Point	Conditions
25		Dulmison Avenue, Wyong	Lucca Road	Dead End	
25		Dumaresq St, Glen Innes	Ferguson St (SH12)	Lang St	
25		Dumaresq St, Mulwala	Melbourne St	Loughnan St	
25		Duncans Rd Grafton	Pacific Hwy (SH10)	Centenary Drv	
25		Dundas St, Young	Campbell St (Olympic Hwy)	Thornhill St	
25		Dunmore St, Mulwala	Melbourne St	Loughnan St	
25		Dunn Ave, Leeton	Leeton-Griffith road (MR80)	Patton's Depot	
25		Dunn Ave, Leeton	Wamoon Ave (MR 80)	Acacia Ave	
25	306	Dunoon Rd	Alexandra Pde	92 Dunoon Rd	
25		Durham St, Bathurst	Stewart St	Esrom St	
25	267	Durham Street, Forbes	Wyndham Avenue	Landrace Street	50 km/hr speed limit applies
25		East Barham Rd, Barham	Punt Rd, Barham	Entire length	No operation during school bus hours: 8.00am-9.00am 3:30-4:30PM
25		East St, Harden	Albury St (MR84)	Bobbara St	
25		East St, Kempsey Shire	Boral Lane	Boral Timbers	
25		East St, Parkes	Clarinda St (MR61)	Woodward St	Travel permitted during daylight hours only
25		East West Place, Tamworth	Dampier St	Hinkler Rd West	
25		Ebden St, Albury	Macauley St	Hume Hwy (SH2)	
25		Ebert St, Griffith	Mackay Ave (MR80)	Collier St	Travel permitted in northbound direction only
25	74	Ebor- Grafton Rd (MR74)	Waterfall Way (MR76)	Marengo Rd	
25	7707	Ebsworth St, Tamworth	Church St	Oxley hwy (SH11)	

Type	Road #	Road Name	Starting Point	End Point	Conditions
25		Echarina Rd, Hume Shire	Hume Hwy (SH2)	Entire length	
25		Echuca St, Moama	Meninya Street (SH21)	Nicholas Drive	
25		Eddy Ave, Moama	Echuca Street	Entire length north of Echuca St	
25		Edgar St, Condell Park	Milperra Rd	Peninsula Holden Car Park	Deliveries where possible outside 06:30 to 0930 and 1530 to 1830 where possible
25		Edgar St, Condell Park	Milperra Rd	Ilma St	
25		Edgar St, Junee	George Street	Harefield Rd	
25		Edgecombe Rd, Berrigan Shire (Parish of Berigan)	Bushfield Rd	Mickles Rd	
25		Edison Rd, wagga Wagga	Tasman Rd	Entire length	
25		Edith St, Gorokan	Shell Service Station (Edith St exit)	Wallarah Rd, Gorokan	Travel permitted in one direction only from service station exit to Wallarah Rd
25		Edrom Rd, East Boyd State Forest	Princes Hwy (SH1)	Harris Daishowa Woodchip Plant, Edrom	
25	250	Edward St, Corowa	Entire length		
25		Edward St, Inverell	Ring Road	Ampol Petroleum and Shell distributor at Inverell	
25		Edward St, Mathoura	Conargo Street	Burnes Street	
25		Eglington Rd, Bathurst	Esrom St	Entry into Simplot Australia Pty Ltd	
25		Egret St, Kooragang	Cormorant Rd (MR108)	Raven St	Access to and from Raven St via Egret and Curlew Sts only
25		Eighth Ave, Llandilo	Stony Creek Rd	South Creek (Council Boundary)	

Type	Road #	Road Name	Starting Point	End Point	Conditions
25		Elizabeth Ave, Forest Hill.	Sturt Hwy (SH 14)	Inglewood Rd	
25		Elizabeth Ave, Taree	Whitbread St	To McPhee Transport, Taree	
25		Elizabeth Mitchell Dr, Albury	Riverina Hwy (SH20)	Thurgoona Rd	
25		Elizabeth St, Tighes Hill	Industrial Dr (MR316), Tighes Hill	Darling St, Carrington	
25		Elizabeth St, Tighes Hill	Industrial Dr (MR316), Tighes Hill	BOC terminal	
25	7603	Elliot Way, Tumberumba	1 st Power Crossing (13.17km east of the Tooma rd (MR628) intersection	2 nd Power Crossing (20.52km east of the Tooma Rd (MR628) intersection	258 Travel not permitted during school bus hours (8am to 9am and 3.30pm to 4.30pm).
25		Elliott Lane, Jerilderie	Oaklands Road (MR 323)	"Bingoonah" Property	Travel permitted from 1 November to 30 May only
25		Elliott Rd, Lismore	Union St	Wilson St	
25		Ellis St, Brocklesby, Hume Shire	Entire length		
25		Ellis St, Kuri Kurri	Swanson St	Fifth St	
25		Elmo Rd, Hume Shire	Entire length		
25		Elsham Ave, Orange	McNeilly Ave	Leewood Estate	
25		Elsinore Rd, Hume Shire	Entire length		
25	247	Elsmore-Paradise road, Inverell Shire	Dodds Lane	Newstead South Rd	1. 80km/hr speed limit applies. 2. Travel not permitted during school bus hours.
25		Elswick Place, Coffs Harbour South	Isles Drive	Entire length	
25		Elwin St, Narrandera	Cadell St (SH17)	Adams St	
25		Elwins Rd, Somersby	Wisemans Ferry Rd, Somersby	Stephens Haulage Pty Ltd	

Type	Road #	Road Name	Starting Point	End Point	Conditions
23		Emu Creek Rd, Walcha	Jamieson St	Fenning Timbers	
25		Emu St, Wyalong	Newell Hwy	Gilbert St	
25		Endeavour St, Oberon	Albion St, Oberon	Kanangra Freight Services	
25		Endurance Ave, Queanbeyan	Yass Rd (MR52)	Wridgway Depot only	
25		Englands Road, Coffs Harbour South	Pacific Hwy (SH10)	Isles Drive	
25		Enterprise Cres, Singleton	Magpie St	Maison Dieu Rd	
25		Enterprise Dr, Berkeley Vale	Wyong Rd	Corella Close	
25		Enterprise Dr, Tomago	Campbell St	Specialist Crushing and Screening Plant	
25		Enterprise Drive, Beresfield	Weakleys Dr	End	
25	7758	Enterprise Drive, Wyong Shire	Wyong Rd	Catamaran Drive	
25		Erskine St, Armidale	Marsh St	Old New England Hwy	
25		Erskine St, Armidale	Niagra St	Cookes Rd	
25		Eubindal Rd	Galong Road	Barnu Mine entrance	
25	300	Eugowra – Grenfell Road, Forbes Shire Council	Forbes-Cowra Road (MR56)	New Grenfell Road	80 km / hr speed limit applies on School Bus Route
25		Euloo Rd, Peats Ridge	Peats Ridge Rd (MR455)	Peats Ridge Springs	
25		Eunony Bridge Rd, Wagga Wagga	Hammond Ave (SH14)	Gundagai Rd (Oura road)	
25		Euston Rd Alexandria	Sydney Park Rd	205 Euston Rd	
25	583	Euston–Robinvale road	Sturt Hwy (SH14), Euston	NSW/ Vic border	
25		Everett St, Carrington	Parker St	Entire length	

Type	Road #	Road Name	Starting Point	End Point	Conditions
25		Extension Eight Rd, Bondi State Forest	Query Rd	Bondi Forest Way	
25		Fahy Rd, Parkes	Harwood St	Access to depot of A&R Magill Pty Ltd	
25	7763	Failford Rd, Failford	Pacific Hwy (SH10)	The Lakes Way (RR111)	
25		Fairbairn Rd, Holbrook Shire	2.1km west of Hume Hwy (SH2)	Mountain Creek Rd	B-Double movements not permitted from 8.00a.m. – 8.30 a.m. and 3.30 p.m. – 4.00 p.m. on School Days
25		Fairbairn St, Quirindi	Centre St	Hawker St (MR130)	
25		Fairview Rd, Gundagai	Tumut–Yass road (MR278)	Gundagai/Tumut Council boundary	Route not to be used in wet weather
25		Fairview Rd, Tumut	Gundagai/Tumut Council boundary	Last State Forest road	Route not to be used in wet weather, or during school bus hours
25		Faithfull Rd, Narrandera	Sturt Hwy (SH14)	Urana Shire boundary	
25		Faithfull St, Goulburn	Clinton St	Addison St	
25		Fallon St, Albury	Mate St	Elizabeth Mitchell Dr	
25		Fallon St, Albury	Mate St (SH2)	Dallinger Rd	
25		Falls Rd, Wellington	Warne St, Wellington	Boral Gas Depot	
25		Fanning Lane, Hume Shire	Entire length		
25	SR306	Farnell St, Forbes	Farrand St	Racecourse Rd	Travel permitted only in the direction of listing between Farrand St and Bedgerebong Rd
25		Farquahar St, Wingham	Wynetr St	Dennes St	1. Temporary route approval only due to roadworks. 2. Route is for detour purposes only as directed.
25	SR308	Farrand St	Bedgerebong Rd	Farnell St	Travel permitted only in the direction of listing

Type	Road #	Road Name	Starting Point	End Point	Conditions
25		Farrar Rd, Port Kembla	Tom Thumb Rd	Grain Handling Terminal	
25	51	Farrer Pl, Queanbeyan	Canberra Ave (MR51)	Monaro St (MR51)	Travel permitted only during the following hours: Mon-Wed: midnight – 8am and 6pm - midnight Thurs: midnight – 8am and 10pm – midnight Fri-Sat: midnight – 8am and 7pm – midnight Sun: midnight – 8am and midday-midnight
25		Farringdon Rd via Braidwood	Bombay Rd	Entrance to the "Jinglemoney" Property	Travel not permitted on school days between:- 7:30am-9am and 3pm-4:30pm
25		Faunce St, Queanbeyan	Thurrallilly St	Aurora Ave	
25		Fawcett Rd, Glen Innes	New England Hwy (SH9)	Attenborough Fertiliser Services	
25		Featherstone Dr, Woolgoolga	Bosworth Rd	Hawke Drive	
25		Federal Highway Service Rd, Sutton	Southbound access 3km south of Sutton Interchange	Eaglehawk Interchange	Travel permitted in a southbound direction only
25	3	Federal Hwy	Hume Hwy (SH2) near Yarra	NSW/ACT border	
25		Federal St, Culcairn	Balfour St	King St	
25		Federal St, Parkes	Saleyards Rd	Matthews St	
25		Federation St, Gilgandra	Oxley Hwy (SH11)	Castlereagh Hwy (SH18)	
25		Feeder 65 Feeder Rd	Green Hills Forest Way	Plantation Boundary	
25		Feeder 86 Feeder Rd	Causeway Rd, Buccleuch Forest	Plantation Boundary	
25		Ferguson Rd, Hume Shire	Entire length		

Type	Road #	Road Name	Starting Point	End Point	Conditions
25		Fernleigh Rd, Wagga Wagga	Glenfield Rd	Alan Turner Depot	
25	118	Ferry St, Macksville	Pacific Hwy (SH10)	Rodeo Drive (MR118)	
25		Fielder Moll Rd, Hume Shire	Entire length		
25		Finlay Rd, Goulburn	Hume St (MR676)	Sloane St	
25		Finns Rd	Menangle Rd (MR95)	Remembrance Driveway (MR620 – Old Hume Hwy)	Travel permitted only in emergencies when the Hume Hwy (SH2) is closed between Picton- Mt Ousley Rd(MR295) & Narellan Rd (MR178)
25		Fishermans Reach Rd, Stuarts Point	Marine Pde	Serrata Lane	Access between 9am and 3pm and excluding school holidays
25	83	Fitzroy St, Grafton	Duke st	Princes St	
25	295	Fitzgerald St, Rylstone Shire	Bylong Valley Way (MR215)	Glen Alice Rd	1. Maximum speed limit is 80pkm 2. Travel not permitted during school bus hours from 8.00am-9.00am and 3.00pm-4.30pm
25		Fitzmaurice St, Wagga Wagga	Travers St	Caltex Service Station	
25		Fitzpatrick St	Carrington St	Milperra Rd	
25		Fitzroy St, Dubbo	River St	Purvis Lane, North Dubbo	
25		Fitzroy St, Dubbo	Phillip St	Purvis Lane	Travel is not permitted between Golden Hwy and River St from 8.00- 9.30am and from 2.30- 4.00pm on school days.
25		Fitzroy St, Narrabri	Tibereena St	James St	
25	295	Five Islands Rd, Unanderra to Port Kembla	Southern Freeway (F6)at Unanderra	Old Port Rd, Port Kembla	

Type	Road #	Road Name	Starting Point	End Point	Conditions
25		Flaxvale Rd, Hume Shire	Entire length		
25		Flinders Rd, South Nowra	Princes Hwy (SH1)	Albatross Rd (MR92)	
25	295	Flinders St, Port Kembla	Five Islands Rd (MR295)	Old Port Rd (MR295)	
25		Flinders St, Wagga Wagga	Entire length north of the railway line		
25	350	Forbes – Bogan Gate Road, Forbes Shire Council	Barton Street	Forbes Shire Boundary	80 km / hr speed limit applies / School Bus Route / 50 km/hr within town Limits
25	325	Forbes – Yarrabandai Road, Forbes Shire Council	Bogan Gate Road (MR350)	Parkes – Condobolin Road (MR 61)	80 km / hr speed limit applies on School Bus Route
25	056	Forbes–Cowra– Boorowa road	Newell Hwy (SH17), Forbes	Hume Hwy (SH2) west of Yass	
25		Ford St, Ganmain	Lake St	Grave St	
25		Foreshore Rd, Port Kembla	Old Port Rd (MR295)	Incitec, Industrial Chemicals	
25		Forest Rd, Orange	Huntley Rd	Cadia Rd	
25		Forest Road (Batlow)	Mill Road	850 metres south of Mill Road (Batlow Fruit Co-operative southern entrance)	
25		Forest St, Mathoura	Mitchell Street	Lawrence Street	
25		Forsyth St, Wagga Wagga	Tarcutta St	Berry St	
25		Fourth Ave, Blacktown Council	Sunnyholt Rd	Boral Concrete Plant	
25		Fox St, Wagga Wagga	Edward St (Sturt Hwy)	Donnelly Ave	
25		Frances St, Auburn	Paramatta Rd	Phil Gilbert Toyota- Car Receiving Dock No 1	All vehicles to be unloaded within Phil Gilbert Toyota's car receiving dock No.1

Type	Road #	Road Name	Starting Point	End Point	Conditions
25		Francis St, Cootamundra	Hovell Street	Sutton Street (MR78)	
25		Fraser Dr, Coff's Harbour	Wingara Drive	Wingara Drive	
25	7773	Frederick St, Glendale	Main Rd (MR527), Glendale	Lake Rd (MR217), Argenton	
25		Freemans Drive near Mandalong	Mandalong Rd (MR217)	Sanitarium Factory	
25		Friesian Cl, Sandgate	Jersay Ave	End	
25		Frontage Rd, Carabost Forest	Short Cut Rd	Carabost-Coppabella Rd	
25		Fullers Rd, Berrigan Shire (Parish of Langunya)	Newell Hwy (SH17)	Woolshed Rd	
25	108	Fullerton Rd, Fern Bay	Teal St (MR108)	Nelson Bay Rd (MR108)	
25		Funk Rd	Jindera-Table Top Rd	Everson Transport Depot	
25		Funk Rd, Hume Shire	Entire length		
25		Galah Cres, Singleton	Cockatoo St	Magpie St	
25		Galena St, Broken Hill	Mercury St	William St (SH8)	
25		Galleghan Close, Hexham	Old Maitland Rd, Hexham	End	
25		Gallipoli St, Temora	Gunning-Temora Road (MR 241)	Old Cootamundra Road	
25		Galloway St, Armidale	Perrot St, Armidale	Kentucky St	
25		Galong Rd	Burley Griffin Way (MR 84)	Crescent Street Galong	
25		Galong Rd	Kalangan Road	Eubindal Road	
25		Gamma Close, Beresfield	Kinta Dr	End	
25		Gan Gan Rd, Anna Bay	Nelson Bay road (MR108)	Robinson's Sand Pty Ltd, 80 Gan Gan Rd	

Type	Road #	Road Name	Starting Point	End Point	Conditions
25		Gantry Place, Braemar	Drapers Rd	7 Gantry Place	
25		Gardener Rd, Rutherford	Kyle St	Entire length	
25		Gardiner St, Coonabarabran	Newell Hwy (SH17)	Saleyards Rd	Connects with Coonabarabran – Baradine road (MR129)
25	352	Garema – Pinnacle Road, Forbes Shire Council	Wirrinya Road	Forbes Shire Boundary – Wirrinya – Pinnacle Road	80 km / hr speed limit applies on School Bus Route
25		Garland Ave, Albury	Fallon St	Entire length	
25		Garoolgan-Euratha Rd, Narrandera	MR84	Bland Shire boundary	
25		Garroorigang Rd, Goulburn	Sloane St	Mazmet Rd	
25		Garthowen Rd	Main Road 63 north of Tamworth	Attunga Lime Mine	
25		Gavenlock Rd, Tuggerah	Cobbs Rd (MR335)	Last entry to Westfield Shopping Centre at Tuggerah	No b-double access permitted between 8am and 6pm
25		Gavenlock Rd, Tuggerah	Johnson Rd	Pacific Hwy (SH10)	
25	152	Gavins Lane, Cabonne Council	Intersection with MR 377 Escort Way	Intersection with SR 155 Cudal-Cargo Road	A maximum travel speed of 80 km/hr applies and useage is restricted to times outside of 8.00 am to 9.00 am and 3.30 pm to 4.30 pm.
25		GDT Seccombe Close, Coffs Harbour	Orlando St.	End	
25		Genowlan Rd, Rylstone Shire	Glen Alice Rd	"Watervale" property	1. Maximum speed limit is 80pkm 2. Travel not permitted during school bus hours from 8.00am-9.00am and 3.00pm-4.30pm

Type	Road #	Road Name	Starting Point	End Point	Conditions
25		George Booth Drive, West Wallsend	Sydney-Newcastle Freeway (F3)	Main Rd, Edgeworth (MR527)	
25	590	George Downs Dr	Peats Ridge Road (MR455) at Central Mangrove	Greta Rd, Kulnura	
25		George Evans Rd, West Nowra	Yalwal Rd	Nowra University	
25		George St (Old Hume Hwy), Marulan	Marulan Interchange	Hume Hwy (SH2) south of Marulan	
25	336	George St, East Gosford	Victoria St (MR336)	The Entrance Rd (MR336)	
25		George St, Junee	Ducker Street	Edgar Street	
25		Geraldra St, Stockinbingal	Burley Griffin Way (MR 84)	Village Boundary	
25		Gerogery West Rd, Hume Shire	Entire length		
25		Gibbons Rd, Gosford	Merinee Rd	Recycling Centre	
25		Gibson Place, Hume Shire	Entire length		
25	419	Gilgunnia–Nymagee road	Willanthry Bridge–The Priors road (MR410), Gilgunnia	Condobolin–Cobar road (MR61), Nymagee	
25		Gillamatong Lane, Braidwood	Araluen Rd (MR270)	Saleyards Lane	
25		Gillard Rd, Wagga Wagga	Sturt Hwy (SH14)	Tarcoola Rd	
25		Gilmore Rd, Queanbeyan	Canberra Av (MR51)	Lanyon Dr (MR52)	
25	231	Girral–Lake Cargelligo road	West Wyalong–Condobolin road (MR57), Girral	Lake Cargelligo	
25		Gisbourne St, Wellington	Quirk St	Lee St	On to Mitchell Hwy

Type	Road #	Road Name	Starting Point	End Point	Conditions
25		Glastonbury Ave, Unanderra	Five Islands Rd (MR 295)	Berkeley Rd	<p>1. The only place of access permitted for B-Doubles on this route is 225 Berkeley Rd. and 20 Investigator Drive, where trailer uncoupling facilities are available for single trailer deliveries in the Industrial area.</p> <p>2. Travel is permitted only in the direction of listing.</p>
25	004	Glen Alice Rd, Rylstone Shire	Fitzgerald St	Genowlan Rd	<p>1. Maximum speed limit is 80pkh</p> <p>2. Travel not permitted during school bus hours from 8.00am-9.00am and 3.00pm-4.30pm</p>
25		Glen Munro Rd, Muswellbrook Shire	Thomas Mithchell Drive	Entire length	
25		Glenellen Rd, Hume Shire	Wagga Rd	Jindera-Walla Rd	
25		Glenfield Rd, Glenfield	Campbelltown Rd	Canterbury Rd	10am-3pm Monday-Friday only
25		Glenfield Rd, Wagga Wagga	Urana St	Fernleigh Rd	
25		Glenfield Rd, Wagga Wagga Council	Red Hill Rd	Fernleigh Rd	
25		Glenlea Rd, Hume Shire	Jindera-Walla rd (RR547)	Rockrow Rd	
25		Glenn Rd, Leeton	Murrami Rd	Boundary Rd	Travel permitted from January to April only
25		Glennifer Rd	McMullens Rd	Coffs Harbour City Council Boundary	Operation during daylight hours only. Max speed of 40km/h.

Type	Road #	Road Name	Starting Point	End Point	Conditions
25		Glennifer Rd, Bonville	Pacific Hwy, Bonville	Coffs Harbour City Council boundary	<ol style="list-style-type: none"> 1. Access only from 6.00am to 6.00pm. 2. Speed limit of 40kph in school zones applies at all times, Monday to Sunday. 3. Right of way must be given to school buses. 4. Right of way must be given to school buses.
25		Glennifer Rd, Bonville	Pacific Hwy (SH10)	CHCC boundary	<ul style="list-style-type: none"> *Access between 6am and 6pm only *Max speed 80km/h *Max speed on unsealed sections 40km/h *Max speed in school zones- 40km/h *Configuarations permitted only between source of load and delievery point *During school bus hours radio contact be available between the B-Double and the buses
25		Glenloy St, Young	Mackenzie St	Shire Depot	
25		Glenview Rd, Hume Shire	Entire length		
25		Glenwood Dr, Thornton	Thornton Rd	Hunter Ready Mix Concrete	
25		Glenwood Drve, Thornton	Thornton Rd	Maitland/ Newcastle Council Boundary	
25		Glenyarra Rd, Wingham	Gloucester Rd	Viscount Rd	
25		Gloucester Blvd, Port Kembla	Darcy Rd	Lot 100, Duren Transport Depot	

Type	Road #	Road Name	Starting Point	End Point	Conditions
25		Gloucester Rd, Burrell Creek to Wingham	The Buckets Way, Burrell Creek	Glenyarra Rd, Wingham	Access only available as an alternate when normal Purfleet to Wingham access is restricted by either: 1. A temporary road closure across all travelling lanes; or 2. A partial lane temporary road closure that restricts a B-Double's turning path.
23		Gloucester Rd, Walcha	Derby St, Walcha	Riamukka State Forest	
25	192	Gloucester Rd, Wingham	Wingham Rd	Glenyarra Rd, Wingham	
25	192	Gloucester Road at Wingham	Moon Street	Wingham Abattoirs	
25		Goberts Rd (SR74), Ashford	Shire Road 32	Ashford Power Station	
25		Goddard Lane, Tamworth	Oxley Hwy (SH11), Tamworth	Tamworth Regional Livestock Marketing Centre	
25	Local Rd	Goddard Lane, Tamworth Regional Council	Tamworth Regional Livestock Marketing Centre	Wallamore Rd - 200 metres	
25	027	Golden Hwy	Dubbo	New England Hwy (SH9) south of Singleton	
25		Goldfields Rd, Bondi State Forest	Extension Eight Rd	Indigo Rd	
25		Golf Links Rd, Armidale	Bundarra Rd	Armidale Saleyards	
25		Gonn St, Barham	Barham-Maude road (MR319)	Punt Rd, Barham	No operation during school bus hours: 8.00am-9.00am 3:30-4:30PM
25	MR237	Gooloogong Rd/ Cross St	Forbes- Weddin Shire Council Boundary	Melyra St, Grenfell	

Type	Road #	Road Name	Starting Point	End Point	Conditions
25		Goombargana-Howlong Rd, Hume Shire	Entire length		
25	7707	Goonoo Goonoo Rd, Tamworth	New England Hwy (Sh9)	Church St	
25		Gordon Ave, Queanbeyan	Daly St	Bayldon Rd	
25		Gordon Parker St, Carrington St Revesby	Daisy St	Fitzpatrick St	
25		Gordon Parker St, Revesby	Queen St	Carrington St	
25		Gosport St, Moree	Alice St (SH12)	Thompsons Av	
25	054	Goulburn-Crookwell Rd	Deccan St, Goulburn	Laggan Rd (MR 248), Crookwell	
25		Gould St, Strathfield South	Liverpool Rd		Right turn only from Liverpool Rd to Gould St. Left turn exit to Liverpool Rd until May 2006
25		Gouldsville Rd, Warkworth	Golden Hwy (SH27)	Long Point Rd (west arm)	
25	195	Government Rd Kurri Kurri	Mitchell Ave (MR195)	Hart Rd	
25		Gow St	Bankstown CC Boundary	Canterbury Rd	Exit from Gow St only
25		Gowings Hill Rd, Kempsey	West St	Lika Drive	
25		Grace Ave, Auburn	Frances St	John St	
25		Grace Crescent, Buronga	Silver City Highway	Boundary, Lots 970/969, DO 756961	Westbound lane access only
25		Grafton St, Glen Innes	New England Hwy (SH9)	Derby St	
25		Grafton St, Glen Innes	Church St (SH9)	Gwydir Hwy (SH12)	
25		Grafton St, Goulburn	Reynolds St	Sloane St	

Type	Road #	Road Name	Starting Point	End Point	Conditions
25		Graham Ave, Gwynneville	University Ave, Gwynneville	Northern Distributor	Travel permitted only in the direction of listing
25		Graham Hill Rd	Porrende St	Readymix Site	
25		Graham St, Moama	Nicholas Drive	Entire length south of Nicholas Drive	
25	MR7709	Grain Valley Road (Boggabri).	Intersection of Grain Valley Road (MR7709) & Blairmore Road (SR20)	Property entrance (left) – Milchengowrie Cattle Yards - 1.25 km from (SR20).	4 month trial period – commencing 1 October 2005
25	187	Graman–Wallangra road	Ashford–Graman road (MR134), Graman	Council Road 35, Wallangra	
25		Grand Ave, Rosehill	Entire length east of Durham St intersection		
25		Grand Junction Rd, Yass Shire	Yass Valley Way	Bradford Drive	
25		Granite Hill Rd, Hume Shire	Entire length		
25	MR7709	Grantham St West, Boggabri	Walton St	Blairmore Rd	
25	5	Great Western Hwy	Mitchell Hwy (SH7), Bathurst	Mudgee Rd (SH18), Marrangaroo	
25		Greene Lane, Hume Shire	Entire length		
25		Greenhills access road, Tumut	Lower Bago Rd	Wondalga Rd	
23		Greenleaf Rd, Kooragang Island	Heron Rd	Chemtrans	
25		Gregadoo Rd, Wagga Wagga	Plumpton Rd	Mitchell Rd	
25		Greggery's Road, Berrigan	Riverina Hwy (SH20)	Unnamed Lane	
25		Grenfell St, Parkes	Welcome St, Parkes	Bogan St, Parkes	

Type	Road #	Road Name	Starting Point	End Point	Conditions
25		Gresford Rd, Singleton	Redbournberry Bridge	Singleton Livestock Markets	Travel is not permitted on this route between: 8.30am and 9.00am on school days. 3.00pm and 4.00pm on school days
25		Grey Gum Rd	The Lakes Way (RR111)	Rodmay Street	
25		Grey St, Glen Innes	Wentworth St	Lang St	
25	80	Griffith-Mossgiel road	Kookora St, Griffith	Cobb Hwy (SH21) at Mossgiel	
25	82	Griffiths Rd	Lambton Rd, Lambton	Chatham Rd, Broadmeadow	
25		Groch Rd, Hume Shire	Entire length		
25		Grong Grong Rd, Narrandera	Hulong St	Old Wagga Rd	
25	243	Grong Grong-Marrar road	Newell Hwy (SH17) at Grong Grong	Marrar	
25		Gross St, Carrington	Industrial Drive	Boral asphalt	Right turn is not permitted from Industrial Drive into Gross St. Left turn only is permitted from Gross St into Industrial Drive. U-turn at Elizabeth St roundabout for northerly travel on Industrial Drive
25		Groves Rd, Bennett Green	Pacific Hwy (SH10)	Ani Arnall depot	
25	598	Gulgong-Ulan road	Weston Milling Flour Mill, 2 Station St, Gulgong	Ulan	
25		Gum Creek Rd, Griffith	Drew Road	Coppard Road	
25		Gum Swamp Rd, Hume Shire	Entire length		
25		Gunbar/ Booligal Rd, Carrathool Shire	Gunbar	Carrathool/ Hay Shire boundary	

Type	Road #	Road Name	Starting Point	End Point	Conditions
25		Gunbar/ Booligal Rd, Carrathool Shire	Entire length		Travel permitted until 28/02/02
25		Gundagai Northern exit	Hume Hwy (SH2)	West St	
25		Gundagai Rd, Wagga Wagga	Eunony Bridge Rd	Byrnes Rd	
25	52	Gundaroo Rd, Gunning	Hume Hwy (SH2)	Hume St (MR52)	
25		Gundaroo St, Gunning	Yass St (MR52)	Collector Rd	
25	241	Gunning-Temora road	Boorowa Shire Council / Young Shire Boundary	Young Shire Council / Temora Shire Council Boundary	
25	565	Guntawang Rd, Gulgong	SH18	MR233	
25		Gurnsey St, Scone	New England Hwy (SH9)	BP Depot	
25	135	Guyra-Inverell road	New England Hwy (SH 9), Guyra	Inverell-Bundarra road (MR73) at Gilgai	
25	12	Gwydir Hwy	Pacific Hwy (SH10) at Grafton	Biniguy	
25		Gypsum St, Broken Hill	Bonanza St (SH22)	Pell St	
25		Habib Dr, Lismore	Three Chains Rd	Krauss Ave	
25		Hacketts Rd, Merriwa	Roach St	Saleyards	
25		Haines St, Hillston	O'Donald St	Aerodrome Rd	Travel permitted in dry weather only
25		Hainesworth's Rd	Jumper's Still Rd, Buccleuch Forest	Cpt 857 Boundary	
25		Hakea St, Temora	Mallee Street	Waratah Street	
25		Hambledon Hill Rd, Singleton	Maison Dieu Rd	24 Hambledon Rd (Bowers)	
25		Hamdorf Rd, Hume Shire	Entire length		
25		Hamilton St, Finley	Riverina Hwy (SH20)	Brookmans Rd	

Type	Road #	Road Name	Starting Point	End Point	Conditions
25		Hampden Ave, Wagga Wagga	Travers St	Olympic Hwy (MR78)	
25		Hampden Park Rd, Bathurst	Littlebourne St	Eastern end of Hampden Park Rd	
25		Hams St, Griffith	Entire length		
25		Handle St, Armidale	Boorolong Rd	Queen Elizabeth Drv	
25		Hanging Rock Rd (Old Hume Hwy)	Hume Hwy (SH2) northern junction at Sutton Forest	Tennyson Park, Sutton Forest	
25		Hannah St, Tocumwal	Hennessy Street	David Baldwin's Depot	
25	316	Hannell St	Stewart Ave (SH10), Newcastle West	Elizabeth St, Tighes Hill	
25	316	Hannell St, Wickham	Stewart Ave (SH10), Newcastle West	Elizabeth St, Tighes Hill	
25		Hargrave St, Tamworth	Macintosh St	Entire length	
25		Hargraves Lane, Gilgandra	Newell Hwy (SH17)	Oxley Hwy (SH11)	
25		Hargreaves Dr, Taree	Wingham Rd (MR192)	Ancor Aerosols Depot	
25		Harley Court, Finley	Rice Mill Rd	Entire length of Harley Court	
25		Harold St, Junee	Kemp Street (MR243)	Roedigers Lane	
25		Harpley St, Cootamundra	Hovell St	Sutton St	
25		Harris Rd, Griffith	Bridge Rd	Oakes Rd	
25	RR7766	Hart Rd, Kurri	Government Rd	VAW Smelter	
25		Hartigan Ave, Parkes	Forbes road (Newell Hwy SH17)	FCL Terminal at western end of Hartigan Ave	
25		hartigan Ave, Parkes	FCL Depot	Brolgan Rd	
25		Hartley Drv, Thornton	Glenwood Drv	Entire length	
25		Hartley St, Cowra Shire	Cowra Rd	Boundary Rd	

Type	Road #	Road Name	Starting Point	End Point	Conditions
25		Hartwig Rd	Wee Jasper Forest Rd, Buccleuch Forest	Cockatoo Rd	
25		Hartwood Rd, Mayrung	Deniliquin-Jerilderie Road (MR 552)	Molone's Road	
25		Harwood St, Parkes	Newell Hwy	Fahy Rd	
25		Havannah St, Bathurst	Great Western Highway (SH5)	Caltex Fuel Depot, Cnr Havannah & Howick Sts	
25		Hawke Dr, Woolgoolga	Featherstone Dr.	Scarborough St.	
25		Hawker St, Quirindi (MR130)	Station St	Tamworth road (MR130)	
25		Hawthorn Rd, Hume Shire	Entire length		
25		Hawthorn St, Dubbo	Lot 6, Hawthorn St, Dubbo	Mitchell Hwy (SH7), West Dubbo	
25		Hayden St, Delegate	Bombala St (MR93)	Bendoc Lane	
25		Haydens Bog Rd via Delegate	Bendoc Lane	Victorian Border	
25		Henderson Rd, Queanbeyan	Crawford St	McEwan Ave	
25		Henderson Rd, Queanbeyan	Crawford St	McEwan Ave	
25		Henderson's Rd, Holbrook Shire	Holbrook-Jingellic Road (MR 331)	"Upper Wantigong" 5.9km south of Holbrook-Jingellic Road (MR 331)	Travel is not permitted from 8.00 to 9.00 and from 3.30 to 4.30pm on school days.
25		Hennessy St, Tocumwal	Jerilderie Street (MR 550)	Hannah Street	
25		Henry Lawson Drive, Gulgong	Homer St	Kaolin St	
25		Henry Lawson Drive, Mudgee Shire	Ulan Rd (MR208)	Sills Lane	
25		Henry Lawson Drv, Gulgong	MR208	Snakes Creek Rd	

Type	Road #	Road Name	Starting Point	End Point	Conditions
25	236	Henry Lawson Way	MR56 near Forbes	Mid Western Hwy (SH6), Grenfell	
25		Henry St and Davies St, Quirindi	Dewhurst St	Along Davies St to Quirindi Saleyards.	
25		Henschke Ave, Wagga Wagga	Sturt Hwy (SH14)	14 Henschke Ave	
25		Henty-Pleasant Hills road, Henty	Barsch Ave	Unnamed road on the western boundary of the showground	
25		Hereford St, Berkeley Vale	Enterprise Drive	Craftsman Ave	
25		Hereford St, Wagga Wagga	Lewington St	Entire length	
25	404	Hereford Street, Forbes	Newell Highway	Landrace Street	50 km/hr speed limit applies
25		Herlihy Rd, Buccleuch Forest	Mcdonnells Rd	Argalong Stock Route	
25		Hermitage Rd, Pokolbin	Broke Rd	New England Hwy (SH9)	
25		Heron Rd, Kooragang Island	Cormorant Rd (east)	Greenleaf Rd	
25		Hexham Place, Wetherill Park	Newton Rd	_____	
25		Hiawatha St, Tallimba	Bena Street	Tallimba Street	
25		Hickey Dr, Moama	Nicholas Drive	Entire length east of Nicholas Drive	
25		High St, Bombala	Mahratta St	Stephen St (Monaro Hwy – SH19)	1 Travel is permitted only in direction of listing.
25		High St, Queanbeyan	Shropshire St	Thuralilly St	The only places of access on this route are 77 & 109-111 High St (Emoleum Depot).
25	674	Hillsborough Rd Warners Bay	Macquarie Rd (MR527)	Mobil Service Station, Warners Bay	
25		Hillside Drv, Tharbogang	Entire Length		

Type	Road #	Road Name	Starting Point	End Point	Conditions
25		Hillside Rd, Hume Shire	Entire length		
25		Hilton St, Cooma	Sharp St (Monaro Hwy – SH19)	Railway St	
25		Hinkler Rd West, Tamworth	Dampier St	Entire length	
25		Hi-Tech Drive, Coffs Harbour	Hogbin Drive	End	Excluding 8am - 9am and 2:30pm-4pm on gazetted school days
25	SR157	Hoad Lane, Narrabri	Intersection SR157 and Witehaven Coal Mine Access Rd	Shire boundary (1.3km from Whitehaven Coal Mine Access Rd)	
25		Hoffman Rd, Albury	Elizabeth Mitchell Dr	Terry Circuit	
25		Hogan St, Ballina	Clark St	Sheather St	Vehicle must enter & leave in a forward direction from the destination property.
25		Hogbin Drive, Coffs Harbour	Christmas Bells Road	Hi-Tech Drive	Excluding 8am - 9:30am and 2:30pm-4pm on gazetted school days
25	211	Holbrook Rd, Wagga Wagga City Council	Mangoplah-The Rock Rd	Wagga Wagga/ Culcairn Shire boundary	
25	211	Holbrook Rd, Wagga Wagga Council	Mangoplah- The Rock Rd	Red Hill Rd at Glenfield Rd	
25	331	Holbrook-Jingellic Rd., Holbrook Shire	Hume Highway(SH 2) Holbrook.	"Dunoon" 21.6km east of Hume Highway(SH 2) Holbrook.	No B-Double movements from 8.00 to 9.00 and from 3.30 to 4.30 School Days.
25	211	Holbrook-Wagga Wagga road	Hume Highway (SH2)	Culcairn Shire	
25	331	Holbrook-Walbunderie Rd	Hume Hwy (SH2), Holbrook	Corowa-Urana road (MR131)	
25		Holker St, Newington	Newington Rd	Hill St	
25		Hollands Lake Rd, Coomealla	Silver City Hwy (SH22)	Reserve Rd East	

Type	Road #	Road Name	Starting Point	End Point	Conditions
25		Homer St, Gulgong	Railway St	Henry Lawson Drive	
25		Hope St, Barmedman	Parkes Street	Renwick Street	
25		Hopefield Rd, Corowa	Riverina Hwy (SH20)	Hume Shire boundary	
25		Horace St, Oberon	MR7510	0.3kms north of MR7510	
25		Hore Rd, Hume Shire	Bowna-Wymah Rd (MR282)	Entire length	
25		Horse Creek Rd, Green Hills Forest	Wondalga Rd	Wondalga Rd	
25		Horseshoe Rd, Wagga Wagga	Colin Knot Dr (MR78)	Old Bomen Rd	
25		Horsley St, Coonabarabran	Dawson St	Drummond St	
25		Hoskins St, Wallendbeen	Victoria Street.	Bland Street	
25		Hovell Rd, Hume Shire	Entire length		
25		Hovell St, Albury	David St	Olive St	
25		Hovell St, Cootamundra	Parker Street (MR 78)	Campbell Street	
25		Howard Rd, Hume Shire	Entire length		
25		Howlong-Balldale road, Hume Shire	Entire length		
25		Howlong-Burrumbuttock Rd, Hume Shire	Entire length		
25	370	Howlong-Kywong road	Riverina Hwy (SH20), Howlong	Sturt Hwy (SH14), Kywong	
25		Hudson Cr, Albury	Catherine Crescent	Dallinger Road	
25		Hueske Rd	Jindera-Bungowannah Rd	Urana Rd	
25		Hueske Rd, Jinderra	Albury-Urana road (MR125)	2.5km west of Albury-Urana road (MR125)	

Type	Road #	Road Name	Starting Point	End Point	Conditions
25		Hughendon Rd, Narrandera	Brobenah Hall Rd, Leeton	Burley Griffin Way (MR84)	
25	2	Hume Hwy	NSW/Vic border at Albury	Cross Roads south of Liverpool	See Appendix 2, Part 1 or Sydney B-double map for Sydney metropolitan routes
25		Hume Hwy Interchange, Marulan	Hume Hwy (SH2)	George St, Marulan	
25	676	Hume St (Old Hume Hwy) Goulburn	Cowper St (MR676)	Hume Hwy (SH2)	
25		Hume St (Old Hume Hwy), Gunning	Gundaroo Rd (MR52)	Yass St (MR52)	
25		Humphreys Rd, Hume Shire	Entire length		
25		Huntley Rd, Orange	Ash St	Forest Rd	
25		Hurley Dr, Coff's Harbour	Pacific Hwy (SH10)	Entire length	
25		Hurley St, Cootamundra	Hovell Street	Boundary Road	
25		Hyde St, Grafton	Indunna St	Swallow Rd	
25	6122	Hynes Bridge Rd	Bruxner Hwy (SH16)	NSW/ Qld Border	
25	25	Illawarra Hwy	Hume Hwy (SH2), Sutton Forest	Jamberoo Mountain Rd (MR264), Robertson	
25		Ilma St, Condell Park	Edgar St	Wilfox St	
25		Imlay Road	Princes Hwy (SH1) south of Eden	Monaro Hwy (SH19) south of Bombala	
25		Impimi Rd, Wakool Shire	Sturt Hwy	Entire length	
25		In St, Tamworth	Bridge St (SH11)	Out St	
25		Induna St, Grafton	Tyson St	Hyde St	
25		Industrial Ave, Temora	Tewkesbury Street	Entire length	
25	316	Industrial Dr	Pacific Hwy (SH10), Mayfield West	Elizabeth St, Tighes Hill	

Type	Road #	Road Name	Starting Point	End Point	Conditions
25		Industrial Rd, Mudgee	Sydney Rd (SH18)	Burrundulla Rd	
25		Ingall St North	Industrial Dr (MR316), Mayfield	BHP at Mayfield	
25		Ingelwood Rd, Wagga Wagga	Mitchell Rd	Elizabeth Ave	
25		Innes Rd, Moss Vale	Berrima Rd (MR372)	Lackey Rd	
25	187	Inverell - Rocky Damn Rd	Ashford- Wallangra Rd	Tamworth- Yetman Rd (MR63)	
25	137	Inverell-Bonshaw road	Gwydir Hwy (SH12), Inverell	Bruxner Hwy (SH16) near Bonshaw	
25	73	Inverell-Walcha road	Gwydir Hwy (SH12), Inverell	Walcha	Via Bundarra and Uralla
25	187	Inverell-Yetman Rd.	Inverell Saleyards Entrance	Ashford- Wallangra Rd	
25		Investigator Drive, Unanderra	Berkeley Road	Nolan Street	<p>1. The only place of access permitted for B-Doubles on this route is 225 Berkeley Rd and 20 Investigator Drive where trailer uncoupling facilities are available for single trailer deliveries in the industrial area.</p> <p>2. Travel is permitted only the direction of listing.</p>
25		Investigator St, South Nowra	Cumberland Ave	Norfolk Ave	
25		Iron Post Rd, Hume Shire	Entire length		
25		Ironbark Rd, Townsend	Pine ave	Jubilee St	
25		Ironbark St, Temora	Melaleuca Street	Waratah Street	
25		Isles Drive, Coffs Harbour South	Pacific Hwy (SH10) excluding left hand turn from Pacific Hwy)	Englands Rd	

Type	Road #	Road Name	Starting Point	End Point	Conditions
25		Italia Rd, Seaham	Pacific Hwy (SH10), Seaham	Boral Quarry, Italia Rd	
25	67	Ivanhoe-Swan Hill road	Cobb Hwy (SH21), Ivanhoe	Kyalite-Tooleybuc road south of Kyalite	
25	67	Ivanhoe-Swan Hill road	NSW/ Vic border near Swan Hill	Moulamein-Swan Hill road (MR386)	
25		Jackson st, Coonabarabran	Crane St	Ulan St	
25		Jambali Road, Port Macquarie	Belah Road	Bolwarra Road	Travel not permitted between 7.00am-9.00am and 4.00pm-6.00pm
25	264	Jamberoo Mountain Rd	Illawarra Hwy (SH25), Robertson	The Old Sawmill, Kangaroo River, 5.4km from Illawarra Hwy	
25		James Court, Finley	Rice Mill Rd	Entire length of James Court	
25		James St, Narrabri	Fitzroy St	Ampol Depot	
23		Jamieson St, Walcha	Emu Creek Rd	Uralla Rd	
25	185	Jamison Rd, Rylstone Shire	Davies Rd	"Cement Australia" property	1. Maximum speed limit is 80pkm 2. Travel not permitted during school bus hours from 8.00am-9.00am and 3.00pm-4.30pm
25		Jane St, Deniliquin	Stewart St	Kelly St	
25		Jannali Rd, WestDubbo	Victoria St (SH7)	WFD depot	
25		Jedda Rd, Prestons	93 Jedda Rd	Lyn Pde	
25		Jeffreys St, Delegate	Showground lane	Bombala St (MR93)	Travel permitted in direction listed only
25		Jelbert St, Albury	Fallon St	North St	
25		Jellinbah St, Narrandera	Douglas St	Audley St	
25		Jensen Rd, Griffith	Bridge Rd	Shaw Rd	

Type	Road #	Road Name	Starting Point	End Point	Conditions
25	564	Jerilderie– Berrigan road	Newell Hwy (SH17) near Jerilderie	Riverina Hwy (SH20) at Berrigan	
25		Jersey Ave, Sandgate	Rural Dr	Friesian Close	
25		Jespen Ave, Tumut	Snowy Mountains Hwy (SH4)	CSR Woodpanels	Drivers not to use equipment which might generate noise within proximity of Tumut Village
25		Jimaringle Rd	Burraboi Road Burraboi	Rangemore Road	No operation during School Bus hours, from 8.00am to 9.00am, and 3.30pm to 4.30pm.
25		Jindalee Rd, Port Macquarie	Belah Rd	Pearsons Depot	Travel not permitted between 7.00am- 9.00am and 4.00pm- 6.00pm
25		Jindera- Bungowannah Rd	Riverina Hwy (SH20)	Hueske Rd	
25		Jindera-Table Top Rd	Urana Rd	Funk Rd	
25	547	Jinderra-Walla Park road	Albury-Urana road (MR125) at Jinderra	Walla Park	
25	85	Jingellic-Gilmore road	Snowy Mountains Hwy. (SH 4)	Kurrajong Avenue. (Batlow township)	
25	85	Jingellic-Gilmore road	Lower Bago Road. (Kanama rural)	Cottams Road. (Batlow rural)	
25	085	Jingellic–Gilmore road	NSW/ Vic border	Lower Bago Rd	
25	588	John Renshaw Dr	Mulbring St (MR588) at Stanford Methyr	New England Hwy (SH9) at Beresfield	
25		John St, Auburn	Grace St	Parramatta Rd	
25		John St, Singleton	Campbell St	Queen St	Travel is not permitted on this route between: 8.30am and 9.00am on school days. 3.00pm and 4.00pm on school days

Type	Road #	Road Name	Starting Point	End Point	Conditions
25		John St, Singleton	Campbell St	Ryan Avenue/ Hunter St	
25		Johnson Rd, Tuggerah	Pacific Hwy (SH10)	Govenlock Rd	Johnson Rd is restricted to left turn in and left turn out only
25		Johnson St, Corowa	Entire length		
25		Johnson St, Kurri Kurri	Mitchell Ave	Swanson St	
25		Johnson St, Maitland	New England Hwy (southern entrance only, at roundabout)	Bunnings Warehouse (Johnson St access only)	
25		Jones Rd, Griffith	Boorga Rd	Lakes Rd	
25		Jones Rd, Griffith	Boorga Rd	Lake View Branch Canal Rd	
25		Jones St, Mathoura	Conargo Street	Gulpa Creek	
25		Jones St, Wagga Wagga	Nagle St	Entire length	
25	444	Jones Street, Forbes	Newell Highway	Entire length	50 km/hr speed limit applies
25		Jubilee St, Townsend	Cameron St	Diamond St	
25		Jubilee St, Townsend	Re Road	Paperbark Drive	
25		Jude St, Howlong	Howlong-Brocklesby Rd (RR370)	Gibson place	
25		Jugiong St, Boorowa	Scott St	Marsden St	To be used as a detour only when Marsden St is closed to traffic
25		Jumper's Still Rd	Halloran's Rd, Buccleuch Forest	Hainsworth's Rd	
25		Junction St, Young	Boorowa Street	Calabash Street	
25	243	Junee Road (Coolamon Shire)	Village of Marrar	Coolamon/ Junee Shire boundary	
25		Junee St – Federal Park Rd, Narrandera	Newell Highway(SH 17)	200m east of WindEmere Rd	
25		Junee St, Illabo	Turland Street. (MR	Brabins Road.	

Type	Road #	Road Name	Starting Point	End Point	Conditions
			78)		
25	331	Jungellic Rd, Holbrook Shire	MR85	Hulmes Rd (17.35km west of MR85)	B-Double movements not permitted from 7.30 a.m. – 8.30 a.m. and 3.30 p.m. – 4.30 p.m. on School Days
25		Kaitlers Rd, Albury	Hume Hwy (SH2 – Wagga Road)	300 metres to Shell Service Station	
25		Kalangan Rd, Galong	Boorowa Street	Galong Road	
25		Kalimna Cres, Albury	Sanders Street	Hanel's Depot	
25	29	Kamilaroi Hwy	New England Hwy (SH9) at Willow Tree	Newell Hwy (SH17) at Narrabri	
25	29	Kamilaroi Hwy (Conadilly St)	Tempest St	Warrabungle St	
25		Kangaroo Plains Rd, Narrandera	Newell Hwy (SH17)	The Gap Rd	
25		Kangaroooby Rd, Cowra Shire	Lachlan Valley Way	South of Binda Rd	
25		Kangoo Rd, Somersby	Pacific Hwy (SH10)	Coles Myer Logistics- Lot 11, Kangoo Rd	
25		Kaveney's Rd, Yass Shire	Barton Highway (SH15)	800 metres east of the Barton Highway (Boral Quarries entrance)	
25		Kay St, Rosehill	Unwin St	Wentworth St	
25		Kays Lane, Wollongbar	Bruxner Hwy (SH16)	Termination of bitumen seal adjacent to Lindsay Bros Transport Depot	Vehicle must enter & leave in a forward direction from the destination property.
25		Kealman Rd, Queanbeyan	Canberra Av (MR51)	Gilmore Rd	
25		Keevers Drive, Bellingen Shire	Pacific Hwy (SH10)	Access road to Kachels Abattoirs	
25		Kelly St, Harden	Bobbara St	Smith St	
25		Kelly's Plain Rd, Armidale	Gentles Rd	Perrot St	

Type	Road #	Road Name	Starting Point	End Point	Conditions
25	2149	Kemp St, Kempsey	Intersection of Kemp St/ Saleyards Rd	Saleyards Rd	Kemp St is approved only to access the B-Double turning loop at the Saleyards Rd intersection
25		Kemps Access, Kempsey Shire	Collombatti Rd	Quarry Rd	
25		Kempsey-Armidale Rd (MR75)	North St, Kempsey	Australian Solar Timbers	
25		Kendall Ave North, Queanbeyan	Canberra Ave (MR51)	Carlton Untied Brewery Depot, 21 Kendall Ave North	The only place of access for B-Doubles on this route is 21 Kendall Ave North
25		Kendall Ave, Queanbeyan	Gilmore Rd	63 Kendall Ave	
25		Kendall Feeder Rd, Green Hills Forest	Wondalga Rd	Pierces Boundary Rd	
25		Kennedy Drive, Tweed Heads	Old Pacific Hwy (MR7733)	Tweed Heads bypass road	No travel on weekends or public holidays.
25		Kensal Green Rd, Hume Shire	Entire length		
25		Kentucky St, Armidale	Dangar St (SH9)	Long Swamp Rd	
25		Kenya Rd, Hume Shire	Entire length		
25		Kerrisons Lane, Bega	Princes Hwy (SH1)	Bega Saleyards	Trailers must not be left more than 6 hours at the uncoupling area in the saleyards
25		Kestrel Rd, Murumbidgee Shire	Kookaburra Ave	180m north of Kookaburra Ave	Travel permitted until 25/01/02

Type	Road #	Road Name	Starting Point	End Point	Conditions
25	321	Kidman Way (MR321)	Willandra Avenue, Griffith	Mid Western Highway (SH6)	B-double route through Griffith is as follows: From the intersection of MR321 and Willandra Avenue travel north on Jondaryn Ave (MR321) to Banna Ave (MR80), east on Banna Ave to Crossing St, north on Crossing St to Walkaden St (MR321), east on Walkaden St through to Mid Western Highway (SH6)
25		Kildary Lane (Coolamon Shire)	Ariah St, Beckom	Newell Hwy (SH17)	
25		Kilkenny Pl, Glen Innes	New England Hwy (SH9)	Entire length	
25	MR133	Killarney Gap Rd, Narrabri	Newell Hwy	5km east of Millburra Rd (SR3) intersection	
25		Kime St, Mt Thorley	Mt Thorley Depot	Kyle St	Travel permitted 6 a.m.–6 p.m. Monday–Saturday only
25		King Creek Road	Bago St	Commerce St	Vehicles must enter and exit site (42 Commerce St) in a forward Direction
25		King St, Appin	Burke St Appin	Jut's Tpt Depot	Unladen Vehicles only permitted
25		King St, Dubbo	Cobbora Rd	Phillip St	
25	522	King St, Warrawong	Five Islands Rd (MR295), Warrawong	Windang Rd (MR522), Primbee	
25	51	Kings Hwy	Bungendore Rd (MR51) Queanbeyan	Lascelles St (MR51), Braidwood	
25		Kingsgrove Rd	M5 East	Commercial Rd	
25		Kinta Drive, Beresfield	John Renshaw Dr	End	

Type	Road #	Road Name	Starting Point	End Point	Conditions
25		Kitchener Rd, Temora	Aerodrome Road	Old Junee-Condobolin Road (MR 57)	
25		Knight Rd, Albury	Fallon St	Wytarra Drive	
25		Knodlers Lane, Singleton	Maison Dieu Rd	152 Knodlers Lane	Unladen travel only is permitted
25		Knox St, Goulburn	Mary St	Lansdowne St	
25		Kockibitoo Rd (Coolamon Shire)	Coolamon/ Wagga Wagga City Council boundary	Gundagai-Grong Grong Rd (MR243)	
25		Kookaburra Ave, Murrumbidgee Shire	Pine drive	Kestral Ave	Travel permitted until 25/01/02
25		Kookora Ave, Griffith	Griffin Ave (MR80)	Willandra Ave	
25		Koonadan Rd, Leeton	Brobenah Rd	Vance Rd	
25		Koorngal Rd, Wagga Wagga	Sturt Hwy (SH14)	Copland St	
25		Kopsen Rd, Laurel Hill near Tumbarumba	Jingellic-Gilmore road (MR85)	Bago Forest Way	
25		Koraleigh Rd, Tooleybuc	Speewa Road	Grant Street	No operation during School Bus hours: 8.00am to 9.00am and 3.30pm to 4.30pm.
25	286	Kosciusko Rd	Snowy Mountains Hwy (SH4)	The Barry Way (RR7626), Jindabyne	
25		Krauss Ave, Lismore	Three Chain Rd	Habib Dr	
25		Kullara Ave, Beresfield	Birraba Ave	Both ends (east and west)	
25		Kundabung Rd, Kempsey Shire	Pacific Hwy (SH10)	Kundabung Sawmill	
25		Kurla St, Cardiff	Pendlebury Rd	Smith's Snackfood Company	Limit of six trips per week. Trained traffic controller required to be on duty during turning manoeuvres.

Type	Road #	Road Name	Starting Point	End Point	Conditions
25		Kurrajong Avenue, Batlow	Jingellic- Gilmore Rd (MR 85)	Memorial Avenue	
25		Kurrajong Rd, Griffith	MR 80/ MR84(Burley Griffiin Way)	Old Willbriggie Road	
25	195	Kurri-Maitland Rd	Mitchell Ave, Kurri	New England Hwy (SH9) at Maitland	
25		Kyalite Rd (Wakool Shire)	Pretty Pine-Balranald Rd (MR296)	Shire boundary at Kyalite	Operation not permitted during School bus hours as follows: 8.00am – 9.00am 3.30pm – 4.30pm
25	222	Kyalite–Toolybuc road	Balranald–Swan Hill road (MR67)	NSW/Vic border at Tooleybuc	
25		Kyle St, Mt Thorley	Kime St	Mt Thorley Rd	Travel is permitted 6 a.m.–6 p.m. Monday–Saturday only
25		Kyle St, Rutherford	New England Hwy (SH9)	Entire length	
25		Lachlan River Rd, Hillston	Griffith–Mossgiel road (MR80)	Kidman Way near Willandra	
25		Lachlan St, Parkes	Grenfell St	May St	
25		Lachlan St, Young	Zouch Street	Western Avenue	
25	56	Lachlan Valley Way	Hume Hwy (SH2)	Newell Hwy (SH17), Forbes	
25	501	Lachlan Valley Way	Willanthy Bridge-Priory road (MR410)	Cobb Hwy (SH21), Booligal	
25		Lackey Rd, Moss Vale	Innes Rd, Moss Vale	Blue Circle Southern Cement, Moss Vale Service Depot	
25	248	Laggan Rd, Crookwell	Goulburn-Crookwell Rd (MR 54)	Crookwell saleyards	Loading and unloading is permitted at the Crookwell saleyards. Vehicles must stand clear of Laggan Rd whilst loading/unloading.
25	676	Lagoon St, Goulburn	Auburn St (MR676)	Sydney Rd (MR676)	

Type	Road #	Road Name	Starting Point	End Point	Conditions
25		Lake Albert Rd, Wagga Wagga	Hammond Ave (SH14)	Copland St	
25	611	Lake Entrance Rd	New Lake Entrance, Oak Flats	Shellharbour Rd (MR522), Warilla	
25	217	Lake Rd	Toronto Rd (MR217) via Five Islands Rd and T C Firth Ave	Thomas St (MR217), Wallsend	
25		Lake Road, Port Macquarie	Oxley Hwy (SH11)	Central Rd	Travel not permitted between 7.00am-9.00am and 4.00pm-6.00pm
25		Lake St, Ganmain	Western urban boundary	Devlin St	
25		Lakes Rd, Griffith	Jones Rd	Kidman Way (MR80)	
25		Lambeth St, Glen Innes	Ferguson St (Gwydir Hwy)	Lang St	
25		Landervale Rd, Narrandera	Newell Hwy (SH17)	Kamarah Rd	
25	478	Landrace Street, Forbes	Newell Highway SH17	Newell Highway SH17	50 km/hr speed limit applies
25		Landsdowne Rd, Cundletown	Pacific Hwy (SH10)	Goninans Depot	
25		Laneway (first lane left hand side south of South Rd), Tooleybuc	Koraleigh Rd	Murray River	1. Operation not permitted during school bus hours as follows: 8.00am-9.00am, and 3.30pm-4.30pm 2. Vehicle speed not to exceed 80kph at any time
25		Lang St, Glen Innes	Grey St	New England Hwy (SH9)	
25		Lang St, Glen Innes	Church St	Lambeth St	
25		Lang St, Glen Innes	Dumaresq St	Glen Innes Saleyards	
25		Langunya Rd	Old Adcocks Rd	Property entrance of A&J McPherson and Co at Lots 13, 14 and part 15, DP 7552288, Langunya Rd	

Type	Road #	Road Name	Starting Point	End Point	Conditions
25		Lansdowne St, Goulburn	Hume St (MR676)	Knox St	
25	052	Lanyon Dr, Queanbeyan	ACT Border	Canberra Av (MR51)	Approval needed from ACT authorities for sections of road in ACT
25		Lascelles St, Braidwood (Kings Hwy)	Wallace St (Kings Hwy)	Monkittee St	
25		Lavis Lane, Williamtown	Nelson Bay Rd (MR108)	Toll Sands	
25		Lavis Rd, Hume Shire	Entire length		
25		Lawford St, Illabo	Morris Street	Park Street	
25		Lawrence St, Cootamundra	Hovell Street	Sutton Road (MR 78)	
25		Lawrence St, Mathoura	Carter Street	Forest Street	
25		Lawson Cr, Coffs Harbour	Orlando St	End	
25		Lawson St, Blayney	Marshalls Lane	Waddys Depot	
25		Lawson St, Wagga Wagga	Sturt Hwy (SH14)	Copland St	
25		Leaburn Avenue, Batlow	Kurrajong Avenue	180 metres east of Kurrajong Avenue (Mountain Maid Cannery gate)	
25		Leah Rd, Hume Shire	Entire length		
25	489	Leather Street, Forbes	Charolais Street	Entire length	50 km/hr speed limit applies
25	488	Ledgers – Malloy Road, Forbes Shire Council	Forbes-Grenfell Road (MR236)	New Grenfell Road	80 km / hr speed limit applies on School Bus Route
25		Lee Archers Rd, Tumut	Cotterills Rd	Fairview Rd	
25	157	Leeds Parade, Orange	Phillip Street	Bindaree Beef	
25	157	Leeds Pde, Orange	Dalton St	Phillip St	Both Directions

Type	Road #	Road Name	Starting Point	End Point	Conditions
25		Leewood Dr, Orange	Elsham Ave	Elsham Ave	
		Lemington Rd	New England Hwy at Ravensworth	Costains Mining, New England Hwy, Ravensworth or Hunter Valley No. 1 Mine, Lemington Rd, Ravensworth or Lemington Mine	Travel is permitted 6 a.m.–6 p.m. Monday–Saturday only
25	RR 7554	Lemon Tree Passage Road, Salt Ash	Nelson Bay Rd (SR 108)	H/No 69 Ryan Poultry Farm entrance	
25		Lemon Tree Rd, Half Way Creek	Pacific Hwy (SH10)	50 metres along Lemon Tree Rd from SH10	
25		Leneghans Dr near Bresfield	Sydney–Newcastle Freeway	Weakleys Dr	
25		Lenehan Rd, Griffith	Entire length		
25		Leo St, Tuncurry	Rodmay St	Douglas Avenue	
25		Leslie Dr, Albury	Fallon St	Wytarra Dr	
25		Lesters Rd, Hume Shire	North of Riverina Hwy (SH20)	End of Lesters Rd	
25		Lewington St, Wagga Wagga	Bomen St	Webb St	
25		Lewis Street North, Coolamon	Mann St	Rannock Rd	
25		Lighting Lane, Young	Lynch Street	Main Street	Operational only between the hours of 3.30am to 6.30am.
25		Lighting Lane, Young	Clarke St	55m west of Clarke St	
25		Lika Drv, Kempsey	Gowings Hill Rd	126 Lika Drv	
25		Lilypool Rd, Grafton	Armidale Rd	Swallow Rd	
25		Limestone Creek Rd, Tumut State Forest	Ridge Rd	Nottingham Rd	
25	633	Linden St	The Grande Parade	River Rd	

Type	Road #	Road Name	Starting Point	End Point	Conditions
25		Lindifferon Rd, Deniliquin	Deniliquin-Jerilderie Road (MR 552)	Forest Creek Road	
25		Lindner Rd, Hume Shire	Entire length		
25		Link Rd, Armidale	New England Hwy (Sh9)	Cluny Rd	
25		Link Rd, Grafton	Pacific Hwy (SH10)	Duncans Rd	
25		Link Rd, Rosewood (near Tumbarumba)	Entire length		
25	544	Lismore-Kyogle Rd (MR544), South Lismore	Casino St (MR544)	Rifle Range Rd	
25		Lismoyle Rd, Narrandera	Newell Hwy (SH17)	Bulloak Tank Rd	
25		Little Bog Rd, Bondi State Forest	Miralai Rd	Old Mill Rd	
25		Little Conadily St, Gunnedah	Rosemary St	65m east from Rosemary St	
25		Little Jacks Creek, west of Willow Tree	Willow Tree-Merriwa road (MR358)	End of carriageway	
25	SR502	Little Underwood St	Union St	33 Union St	Outward journey from Duncan Steel Contructions. Left turn into Union St.
25	SR502	Little Underwood St	33 Union St	Union St	Return trip to Duncan Steel Contructions. Right turn only to SH17
25		Livingstone St, Mathoura	Mitchell St	Entire length north of Mitchell St	
25		Llewellyn Rd, Hume Shire	Entire length		
25		Lockinvar Feeder Rd, Tumut	Jingellic-Gilmore road (MR85)	Wondalga Rd	
25		Loftus St, Barmedman	Watson St	Queen St	

Type	Road #	Road Name	Starting Point	End Point	Conditions
25		Logans Rd, Holbrook Shire	Carabost- Coppabella road	2km south of Carabost-Coppabella road	
25		Logie Brae Rd, Mayrung	Callaghan's Road	Palazzi's Road	
25		London Hill Rd (Coolamon Shire)	Beckom South Rd	Mirrool South Rd	
25		Long Point Rd (west arm), Warkworth	Gouldsville Rd	Dyno nobel premises	
25		Long Point Rd, Bago Forest	Back Creek Rd	Gravel Turnaround, 3.5km to south	
25		Long Swamp Rd, Armidale	Kentucky St	Seaton St	
25		Long Swamp Rd, Armidale	Depot Rd	Cannambe St	
25		Longworth Ave, Wallsend	Newcastle Rd	Sandgate Rd	
25	170	Lords Place, Orange	Prince St	Dalton St	Both Directions
25		Lorn Rd, Queanbeyan	Kendall Ave North	Entire length	
25		Lorne Sr, Junee	Belmore Street	Hill Street	
25		Loughnan St, Coolamon	Garland St	Lewis St	
25		Louth Park Rd- Cross St-Rose St, South Maitland	Louth Park Rd	To Rose St entrance of Mobil Service Station	
25		Lovell St, Young	Olympic Hwy	Railway under-pass	
25		Lower Bago Rd, Tumut	Jingellic-Gilmore road (MR85)	Yaven Creek Rd	
25		Lower Tocumwal Rd, Tocumwal	Savage's Road	Conargo / Berrigan Shire Boundary	
25		Lowes Mt Rd, Oberon	Albion St	Bathurst Rd	
25		Lucan St, Mulwala	Bayly St	Beams St	
25		Lucas St, Temora	Aerodrome Road	Twynam Street	
25		Lucca Rd, Wyong	Pacific Hwy (SH10)	Pavitt Cres (east end only)	

Type	Road #	Road Name	Starting Point	End Point	Conditions
25		Lyell St, Mittagong	Old Bowral Rd	Priestley St	
25		Lyn Pde	Jedda Rd	Hoxton Park Rd	
25		Lynch St, Young	Lovell Street	Lighting Lane	Operational only between the hours of 3.30am to 6.30am.
25		Lyne St, Marrar	York St	Easticks Lane	
25		Mabin's Well Rd, Conargo	Carrathool Road	Conargo / Jerilderie Shire Boundary	
25		Macauley St, Albury	Hume St (Hume Hwy)	Panmure St	
25		Macquires Rd, Box Hill	Boundary Rd, Box Hill	Janpieter Rd	
25		Machinery Drive, Murwillumbah	Minjungbal Drive	Tierney's Place	
25		Macintosh St, Tamworth	Gunnedah Road	Entire length	
25		Mackenzie St, Young	Boorowa St	Glensloy St	
25		Macquarie Grove Rd	Cobbity Rd	Aerodrome Rd	
25	527	Macquarie Rd, Cardiff	Main Rd (MR223), Cardiff	Hillsborough Rd, Warners Bay	
25		Macquarie St, Glen Innes	Lang St	Short St	
25		Macquarie St, Tamworth	Peel St (MR63)	Marius St	
25		Madgewick Drive, Armidale	Cluny Drive	Armidale Kleenheat University SNG Depot	
25		Maffra Rd	Church Rd, Cooma	Ando-Dalgety Rd (MR394), Maffra	Travel not permitted during the following hours on school days: 7am to 9am and 3pm to 5pm
25		Maginity's Gap Rd, Holbrook Shire	Carabost-Coppabella Road	Carabost State Forest Boundary	

Type	Road #	Road Name	Starting Point	End Point	Conditions
25		Maginnity's Gap, Tumbarumba	Upper Boggy Creek Rd	Tumbarumba/ Holbrook Shire boundary	1. Travel permitted between 1 December and 31 March only. 2. Road not to be used in, or immediately after wet weather 3.Trucks must enter and exit via the same route.
25		Magpie St, Singleton	Maison Dieu Rd	2 Magpie St	
25		Magpie St, Singleton	2 Magpie St	Galah Cres/ Enterprise Cres	
25		Mahogany Rd, Leeton	Wamoon Avenue (MR 80)	200m north of Wamoon Avenue (MR 80) Transport Depot	
25		Mahratta St, Bombala	Forbes St (Monaro Hwy – SH19)	High St	1 Travel is permitted only in direction of listing.
25	223	Main Rd, Cardiff	Macquarie Rd (MR527), Cardiff	George Booth Dr, Edgeworth	
25		Main St, Junee	Railway Underpass	Ridge Street	
25		Main St, Young	CloeteStreet	Lovell Street	
25		Maison Dieu Rd, Singleton	New England Hwy (SH9)	149 Maison Dieu Rd	
25		Maison Dieu Rd, Singleton	149 Maison Dieu Rd	Knodlers Lane	Unladen travel only is permitted
25		Maitland St, Narrabri	Fitzroy St	Old Gunnedah Rd	
25		Majors Creek Rd, Hume Shire	Entire length		
25		Majors Point St, Ebor	Armidale-Ebor road (MR76)	Ebor Saleyards	
25		Malborough Rd	Centenary Dr, Southbound Ramp		
25		Maldon Rd, Maldon	Picton Rd (MR612)	Maldon Cement Works	
25		Mallee St, Temora	Ironbark Street	Hakea Street	
25		Mallee St, Wyalong	Newell Highway (SH 17)	Blyth Street	

Type	Road #	Road Name	Starting Point	End Point	Conditions
25		Malone's Rd, Mayrung	Hartwood Road	Blighty Hall Road	
25	217	Manadalong Rd, Mandalong	Sydney-Newcastle Freeway (F3)	Freemans Drive	
25		Mancini Rd, Griffith	Entire length		
25	7511	Mandurama Rd, Cabonne Council	Rodd St (MR237), Canowindra	Battery Lane (SR230)	1. A maximum travel speed of 60km/hr applies to this route. 2. Travel is not permitted between the hours of 8.00am-9.00am and 3.30pm-4.30pm
25		Mangoplah- The Rock Rd	Holbrook Rd, Mangoplah	Hume Shire Boundary	
25		Mann St, Armidale	Miller St	Transport depots at 261 and 262 Mann St	B-doubles must be turned around at 261 or 262 Mann St, Armidale
25		Mann St, Armidale	Cannambe St	Castledoyle Rd	
25		Mann St, Coolamon	Cowabbie St	Lewis St	
25		Manners St, Tenterfield	Rouse St (SH9)	Crown St	
25		Manners St, Tenterfield	Rouse St (SH9)	Crown St	
25		Manns Rd, Gosford	Pacific Hwy	Merinee Rd	
25		Mannus Lake Rd, Tumbarumba	Entire length		
25		Mannus-Glenroy road, Tumbarumba	Pine Tree (Mannus) Plantations	Tumbarumba-Little Billabong road (MR284)	
25		Mansfield St, Inverell	Glen Innes Rd (SH12)	Byron St (MR137)	

Type	Road #	Road Name	Starting Point	End Point	Conditions
25	LR470	Maragle Rd, Tumbarumba Shire	Tooma Rd (MR628) Intersection	Forest NSW Boundary (Grid)	1. A 20km/h temporary speed zone to be implemented at the Maragle Creek Bridge until the completion of bridge upgrading works. 2. Route to be used in dry weather only. 3. Forests NSW use to be in accordance with the MoU between State Forests and Tumbarumba Shire Council Council, signed by the TCS General Manager 12 July 2002 4. Gazettal to remain in force until 31 May 2006
25		March Rd, Orange	Matthews Avenue	Molong road (Mitchell Hwy)	
25		Marine Pde, Stuarts Point	Ocean St	Fishermans Reach Rd	Access between 9am and 3pm and excluding school holidays
25		Marius St, Tamworth	Brisbane St (SH11)	Macquarie St	
25		Market Rd, Leeton	Entire length		
25		Marklca Close, Tuggerah	Gavenlock Rd	Pioneer Concrete	
25		Markwell Rd, Newells Creek to Bulahdelah	No 1490 Markwell Rd	Stoud St	
25		Marley Place, Unanderra	Five islands Rd (MR295)	Entire length	
25		Marramook Lane, Hume Shire	Entire length		
25		Marrar North Rd (Coolamon Shire)	York St, Marrar	Temora Rd	
25		Marrar Rd, Wagga Wagga	Wagga-Ardlethan road (MR240)	Junee Shire boundary	

Type	Road #	Road Name	Starting Point	End Point	Conditions
25		Marrar Silo Rd (Coolamon Shire)	Matong North Rd	To end of bitumen seal	
25		Marrar South Rd (Coolamon Shire)	York St, Marrar	Coolamon/ Junee Shire boundary	
25		Marrowbone Rd, Pokolbin	Oakey Creek Rd	McWilliams, Mount Pleasant Vineyard	
25		Marsh Lane, Hume Shire	Entire length		
25		Marsh St, Armidale	Barney St	Erskine St	
25		Marshalls Lane, Blayney	Mid Western Hwy (SH6)	Lawson St	
25		Marshes Rd	Jerilderie Road (MR 564)	Namarang p/l Property	
25		Martells Rd, Uranga	Pacific Hwy (SH10)	Intersection of State Forest No 273 Access Rd, adjacent to the property "Killarney"	Daylight hours only. Maximum speed 30km/h
25		Martin St, Armidale	New England Hwy (SH9)	Queen Elizabeth Dr	
25		Martin St, Glen Innes	Derby St	Glen Inness council boundary	
25		Marulan South Road	Hume Hwy (SH2)	Marulan South Quarry	Travel not permitted during the following hours on school days: 7:30am to 9am and 3:30pm to 5pm
25		Marulan Southern Access	Hume Hwy (SH2)	George St, Marulan	
25		Mary St, Goulburn	Hume St (MR676)	Knox St	Right turn not permitted from Mary St to Hume St
25		Mary St, Wickham	Hannell St (MR316)	Caltex Depot, cnr Mary and Hannell Sts, Wickham	
25		Mary's Mount Rd, Goulburn	Middle Arm Rd.	Goulburn – Crookwell Rd.	
25		Maskey Rd, Mt Thorley	Whybrow Rd	Melva Place	

Type	Road #	Road Name	Starting Point	End Point	Conditions
25		Maskey Rd, Mt Thorley	Whybrow Rd	Western end of Maskey Rd	
25	LR806	Masonite Rd, Heatherbrae	Pacific Hwy (SH10)	Entrance of the CSR Plant, Heatherbrae	
25	336	Masons Parade, Gosford	Dane Drive (MR336)	York St (MR336)	
25		Massey Ave, Leeton	Entire length		
25	602	Masters Rd, St Thomas	Southern Freeway (F6), Mt St Thomas	Springhill Rd (MR581), Coniston	
25		Matong North Rd (Coolamon Shire)	Matong St, Matong	Wagga Wagga-Ardlethan Rd (MR240)	
25		Matthews Ave, Orange	Peisley St	March Rd	
25		Matthews Rd, Griffith	Entire length		
25		Matthews St, Parkes	Royal St	Renshaw Rd	
25		Maud St, Goulburn	Murac St, Goulburn	Wilmot St	Travel is only permitted in the direction of listing
25		May St, Parkes	East St	Lachlan St	
25		Mayall St	Court St	Ballandella St	
25		Mayall St, Balranald	Sturt Hwy (SH14)	Court St	Left turn to Market St is not permitted
25	091	Maybe St, Bombala	Burton Street	Forbes Street (SH19)	
25		Mayfield St, Murwillumbah	Buchanan St	Kay St	
25		Mayrung Rd, Jerilderie.	Newell Highway (SH 17)	Berrigan Road (MR 564)	
25		Mazmet Rd, Goulburn	Hume Hwy Interchange (SH2)	Southern Meat Abattoirs	
25		McCulloch's Rd.	Racecourse Road.	250m east of Burma Road	
25		McDonalds Creek Rd, west of Willow Tree	Blackville Rd	Phillips Creek Rd	
25		McDonalds Rd, Pokolbin	Broke Rd	Oakey Creek Rd	

Type	Road #	Road Name	Starting Point	End Point	Conditions
25		McEwan Ave, Queanbeyan	Henderson St	NSW/ACT border	
25		McFarlanes Rd (Maitland City Council)	Raymond Terrace Rd (MR104)	352 McFarlanes Rd	
25		McGann Rd, Hanwood	Kidman Way (MR321)	350m west of Kidman Way	
25		McGormans Lane, Hume	Entire length		
25		McKay Ave, Leeton	Entire length		
25		McKellar Rd, Leeton	Narrandera–Griffith road (MR80)	Rockdale Feedlot	B-double trailers to be separated before crossing bridge
25		McKenzie St, West Dubbo	Crick St	The northern most driveway of Country Fruit Distributors and return	
25		McLachlan St, Orange	Summer St (Mitchell Hwy)	Byng St	
23		McLennan St, Armidale	Niagra St	Miller St	
25		McLeod Street, Condong	Cane Road	Sugar Mill	
25		McNeilly Ave, Orange	Elsham Ave, Orange	Email Manufacturing Plant, Edward St, Orange	
25		McPhersons Lane, Jerilderie Shire	Newell Hwy (SH17)	4.3km to "Kaloola" property	Travel permitted only from 1 November to 30 May
25		McQueen St, Aberdeen	New England Hwy	Aberdeen Beef Co	
25		McQuillan Rd, Leeton	Yanco-Leeton road (MR80)	Racecourse Rd	
25		McWilliams Rd, Griffith	Griffith–Darlington Point road (MR321)	McWilliams Winery	
25		Meade St, Glen Innes	Coronation St	Railway St	

Type	Road #	Road Name	Starting Point	End Point	Conditions
25		Medowie Rd, Medowie	Nelson Bay Rd	Boundary Rd	
25		Medway Rd, Berrima	Hume Hwy (SH2)	Taylors Ave (MR372)	Travel permitted on Old Hume Hwy (MR645) between Medway Rd and Taylors Ave
25		Mejum Park Rd, Narrandera	Corbie Hill Rd	Paynters Siding Rd	
25		Mejum Swamp Rd, Narrandera	Kamarah Rd	Lismoyle Rd	
25		Melaleuca St, Temora	Burley Griffin Way (MR 84)	Entire Length	
25		Melrose Rd, Berrigan Shire (Parish of Headford)	Woolshed Rd	Berrigan Rd	Travel permitted Oct-May only
25	347	Melrose–Collie road	Condobolin–Nymagee road (MR61), Melrose	Oxley Hwy (SH11), Collie	
25		Melva Place, Mt Thorley	Maskey Rd	End of Melva Place	
25	MR237	Melyra St, Grenfell	Cross St	Brundah St	
25		Memorial Avenue, Batlow	Kurrajong Avenue	Mill Road	
25	336	Memorial Dr, Gosford	Pacific Hwy (SH10)	Masons Parade	
25		Memorial Rd, Curlwaa	Delta Rd	Channel Rd	
25	079	Menangle Rd	Picton-Wilton Rd (MR95)	'Linton Park', 3km from Picton-Wilton Rd	1 The only place of access permitted for B-Boubles on this route is 'Linton Park', 1040 Menangle Rd. 2 Left turn movements not permitted out of 'Linton Park'.
25	079	Menangle Rd	'Linton Park', 3km from Picton-Wilton Rd (MR95)	Finns Rd	Travel permitted only in emergencies when the Hume Hwy (SH2) is closed between Picton-Mt Ousley Rd (MR95) & Narellan Rd (MR178)
25	334	Mendooran Rd	Newell Hwy (SH17)	New Moylan	

Type	Road #	Road Name	Starting Point	End Point	Conditions
25	334	Mendooran Rd	New Molyan	Castlereagh Highway, 200m west of Mendooran	
25	334	Mendooran Road	Newell Hwy (SH17)	New Moylan	
25		Menindee Rd, Broken Hill	Crystal St	Argent St	
25		Mercury St, Broken Hill	Gypsum St	Galena St	
25		Merinee Rd, Gosford	Manns Rd	Gibbons Rd	
25		Meroo Rd, Bomaderry	Princes Hwy (SH1)	Sheldon Pallet & Packaging, 100m south of Concorde Way	
25		Merrengreen Rd, Ungarie	Railway Line	Wollongough Street	
25		Metford Rd, Metford	Chelmsford Dr, Metford	Raymond Terrace Rd (MR104), East Maitland	
25		Methodist Rd, Hume Shire	Entire length		
25		Methul Rd (Coolamon Shire)	MR240	Wallerobie Rd	
25		Metry St, Albury	Fallon St	Entire length	
25		Miall Way, Albion Park	Princes Hwy (SH1)	Rivulet Crescent (eastern junction)	Right turn movements are not permitted into or out of Miall Way at Princes Hwy
25		Micalong Rd, Buccleuch Forest	Brindabella Rd	Pine Plantation Boundary	
25		Mickles Rd, Berrigan Shire (Parish of Finley)	Edgecombe Rd	Riverina Hwy (SH20)	
25	006	Mid Western Hwy	Mitchell Hwy (SH7), Bathurst	Cobb Hwy (SH21), Hay	At West Wyalong, heavy vehicle by-pass via By-pass Rd must be used
25		Middle Arm Rd, Goulburn	Taralga Rd (MR256)	Mary's Mount Rd	

Type	Road #	Road Name	Starting Point	End Point	Conditions
25		Middle Rd	Cararoo Rd, Carabost Forest	Coppabella-Rosewood Rd	
25		Middle Rd, Narrandera	Colinroobie-Leeton Rd	Barellean-Merribee Rd	
25		Middle St, Gundagai	Hume Hwy (SH2)	Mount St	
25		Middleton St, Kempsey	West St	Gowings Hill Rd	
25		Mila-Craigie Rd, Bondi State Forest	Monaro Highway (SH 19)	Miralai Road	
25		Miles St, Tenterfield	Rouse St (SH9)	Crown St	
25		Miles St, Tenterfield	Rouse St (SH9)	Crown St	
25		Milford St, Islington	The Avenue	Annie St	
25		Mill Rd	Summerland Way	End	
25		Mill Rd, Harwood	Watts Lane	Entire length	
25		Mill Road, Batlow	Memorial Avenue	Forest Road	
25		Mill St, Wagga Wagga	Hampden Ave	Wantabadgery Rd	
25		Miller St, Armidale	Uralla Rd (New England Hwy–SH9)	McLennan St	
25		Milligans Rd, Hastings	Bago Rd	Bulls Gound State Forest	
25		Mills Rd, Berrigan Shire (Parish of Sargood)	Newell Hwy (SH17)	Cruikshank Rd	Travel permitted Oct-May only
25		Millswood Rd, Holbrook	Holbrook-Wagga Wagga road (MR211)	Bath St	
25	245	Millthorpe–Orange road	Mid Western Hwy (SH6), Blayney	Spring Hill–Shadforth road (MR559), Spring Hill	
25		Millwood Ave	Readymix exit gate	Graham Hill Rd	
25	543	Millwood Rd, Wagga Wagga	Old Narrandera Rd	Coolamon Shire boundary	

Type	Road #	Road Name	Starting Point	End Point	Conditions
25	543	Millwood Road (Coolamon Shire)	Cowabbie St, Coolamon	Coolamon/ Wagga Wagga City Council boundary	
25		Milton Circuit, Port Macquarie	Lake Rd	Lake Rd	Travel not permitted between 7.00am-9.00am and 4.00pm-6.00pm
25		Milton St, Hillston	Lachlan River Rd	Cowper St	
25		Minmi Rd, Wallsend	Sandgate Rd	Creek Rd	
25		Minore St, Narromine	Alagalah St	Full length of Minore St east of Alagalah St only	
25		Miralai Rd, Bondi State Forest	Craigie-Mila Rd	Little Bog Rd	
25		Mirret Close, Beresfield	Enterprise Dr	Entire length	
25		Mirrimar Rd, Hume Shire	Entire length		
25		Mirrool South Rd (Coolamon Shire)	London Hill Rd	Newell Hwy (SH17)	
25		Mirrool St, Ardlethan	Newell Hwy (SH17)	Ariah St	
25	7766	Mitchell Ave, Kurri Kurri	Northcote St (MR588)	Government Rd (MR7766)	
25	588	Mitchell Ave, Kurri Kurri	Lang St (MR195)	Northcote St (MR588)	
25	007	Mitchell Hwy	Great Western Hwy (SH5), Bathurst	NSW/Qld border at Barrington	
25		Mitchell Rd, Cardiff	Munibung Rd	Entire length	
25		Mitchell Rd, Wagga Wagga	Gregadoo Rd	Inglewood Rd	
25		Mitchell St, Geurie	Mitchell Hwy (SH7)	Narragal St	Travel permitted daytime only
25		Mitchell St, Mathoura	Cobb Highway (SH21)	Forest St	
25		Mitchell St, Mathoura	Cobb Highway (SH 21)	Conargo Street	

Type	Road #	Road Name	Starting Point	End Point	Conditions
25		Molkentin Rd, Hume Shire	Entire length		
25	359	Molong–Boree road	Mitchell Hwy (SH7), Molong	Orange–Parkes road (MR61) approx 3 km east of Boree	
25	356	Momolong– Oaklands road	Momolong	Jerilderie/ Berrigan council boundary	
25	019	Monaro Hwy	ACT border	Victorian Border	
25	051	Monaro St, Queanbeyan	Farrer PI (MR51)	Bungendore Rd (MR51)	Travel permitted only during the following hours: Mon-Wed: midnight – 8am, and 6pm – midnight Thurs: midnight – 8am, and 10pm – midnight Fri-Sat: midnight – 8am, and 7pm – midnight Sun: midnight – 8am, and midday-midnight
25		Mongarlowe Rd east of Braidwood	Wallace St (Kings Hwy MR51), Braidwood	'Meroo', 100m west of Mackellar Creek	
25		Monkittee St, Braidwood	Lascelles St, Braidwood (Kings Hwy)	Cowper St, Entrance to 'Bedervale'	
25		Mons St, Condell Park	Milperra Rd	Onesteel site	Exit to Milperra Rd only
25		Monterey Rd, Green Hills Forest	Kendall Feeder Rd	Wiltys Rd	
25		Montkeila St, Walgett	Castlereagh Hwy (SH18)	Duff St	
25		Moombooldool- Collinroobie Rd, Narrandera	MR84	Colinroobie Willows Rd	May be used in dry weather only
25		Moombooldool- Willows Rd, Narrandera	MR84	Kamarah Rd	
25		Moonbria Rd, Conargo	Carrathool Road	Conargo / Jerilderie Shire Boundary	

Type	Road #	Road Name	Starting Point	End Point	Conditions
25		Moonee Swamp Rd, Deniliquin	Conargo / Deniliquin Council Boundary	Blighty Hall Road	
25		Moonee Swamp Road	Conargo Shire Boundary	MR 552(Conargo Road)	
25		Mooney Swamp Rd, Deniliquin	Hoads Rd	Lakers Rd	
25	SR232	Moorbel Dr, Cabonne Council	Square Rd (SR231)	Mandurama Rd (MR7511)	1. A maximum travel speed of 60km/hr applies to this route. 2. Travel is not permitted between the hours of 8.00am-9.00am and 3.30pm-4.30pm
25		Moorwatha Rd, Hume Shire	Entire length		
25		Moppity Rd, Young	Western Avenue	Harden / Young Shire Boundary	
25		Morebinger Rd, Hume Shire	Entire length		
25		Morgan St, Wagga Wagga	Murray St	Docker St	Travel in direction listed only
25		Morris St, Illabo	June Street	Eurongilly Road	
25		Mortimer Place, Wagga Wagga	Chaston St	Entire length	
25	596	Morundah Rd	Newell Hwy (SH17), near Morundah	Coleambally–Jerilderie road (MR321)	
25	596	Morundah Rd	MR321	Jerilderie Shire Boundary	
25		Mott St, Armidale	Bundarra Rd (MR124)	North Mott St	
25	MR319	Moulamein to Maude Rd	Wakool Shire Council Boundary	North 6km to Wangenella-Moulamein Rd	Season approval- travel is only permitted during the months of November, December, March, April and May
25	296	Moulamein-Balranald Rd	Carne Street(MR 319) Moulamein	Swan Hill-Ivanhoe Road (MR 67)	No operation during School Bus hours, 8.00am to 9.00am and 3.30pm to 4.30pm.

Type	Road #	Road Name	Starting Point	End Point	Conditions
25	386	Moulamein-Swan Hill road	Barham-Maude Road(MR 319) Moulamein	Swan Hill- Ivanhoe road (MR 67) Swan Hill	
25	411	Mount Hope– Euabalong road	Willanthy Bridge– The Prioory road (MR410) near Mount Hope	Lachlan Valley Way (MR230) 5.6 km east of Euabalong	
23	279	Mount St, Gundagai	Middle St	Shell Depot near Ridge St	
25		Mountain Creek Rd, Holbrook Shire	Holbrook-Jingellic road (MR331)	Fellow Hills Rd 14.2km south of Holbrook- Jingellic road (MR331)	No B-double movements from 7.30-9.00am and from 3.30-5.00pm on school days
25		Mountain Creek Rd, Holbrook Shire	Fellow hills Rd	Fairbairn Rd	B-Double movements not permitted from 8.00a.m. – 8.30 a.m. and 3.30 p.m. – 4.00 p.m. on School Days
25		Mountain Creek Rd, Hume Shire	Hume Hwy (SH2)	Hume Shire boundary with Holbrook Shire	
25		MR296	Tallow St, Moulamein, through Carne and Barratta Sts	Shire Boundary on MR 296	
25	MR296	MR296 Moulamein Rd	Wakool Shire Council Boundary	13km east of the Wakool Shire Council Boundary at Woorooma	Season approval- travel is only permitted during the months of November, December, March, April and May
25	091	Mt Darragh Rd, Cathcart	Black Lake Rd (MR563)	Tantawangalo Mountain Rd (MR275)	
25	91	Mt Darragh Rd, Cathcart State Forest	Tantawangalo Mountain Rd	Rayners Rd	Extension of existing route
25	091	Mt Darragh Rd, South Pambula	Princes Hwy (SH 1)	Coastway Timbers, Mt Darragh Rd	
25	0.91	Mt Darragh Rd, South Pambula	Princes Highway	Bobbins Transport Depot, Lot 7 Mt Darragh Rd	
25	622	Mt Lindesay Rd	New England Highway (SH9)	Boundary Road	

Type	Road #	Road Name	Starting Point	End Point	Conditions
25	622	Mt Lindesay Rd, Tenterfield Shire	New England Hwy (SH9)	Boundary Rd	
25	513	Mt Ousley Rd	Princes Hwy (SH1) Bulli Tops	Picton Rd (MR95), Mt Ousley	
25		Mt Thorley Rd, Mount Thorley	Putty Rd (MR503)	Clifton Bros Fuel, or Millers Mine, or Burley's Petroleum, or Mount Thorley Loader	
25	091	Mt. Darragh Rd, Cathcart	Black Lake Road (MR 563)	Coolangubra Foreat Way	
25	208	Mudgee–Budgee Budgee road	Mudgee Rd (SH18), Mudgee	Cassilis Rd (MR214) approx 9 km north of Mudgee	
25		Muffett St, Scone	New England Hwy	Scone Sale Yards	
25	588	Mulbring St	Tarro St (MR588), Pelaw Main	John Renshaw Dr (MR588) at Stanford Methyr	
25		Muldoon St, Taree	Muldoon St	Elizabeth Ave (north)	
25		Muldoon St, Taree	Taree to Wingham Rd (MR192)	Coolabah Dr	Traffic control to be provided between 7am & 6pm at Muldoon St & Coolabah Drive intersection
25		Mulgi Dr, Clarence Valley Council	Armidale Rd (MR74)	Terminal end	
25		Mulgrave Rd	Windsor Rd, McGraths Hill	Railway Rd North	No left turn from Windsor Rd. No left turn to Curtis Rd
25	055	Mullaley–Golden Hwy (SH27) at Coolah	Oxley Hwy (SH11), Mullaley	Golden Hwy (SH27)	All travel through Coolah town area must be via the internal heavy vehicle route, i.e. Cunningham and Booyamurra Sts.
25		Mullins St, Ardlethan	Mirrool St	Boundary St	

Type	Road #	Road Name	Starting Point	End Point	Conditions
25	314	Mulwala Rd	NSW/Vic border at Mulwala	Corowa–Tocumwal road (MR550) north of Mulwala	
25	550	Mulwala-Barooga Rd	Tocumwal-Newell Highway (SH17)	Corowa Shire Boundary	
25		Mulyan St, Cowra Shire	Redfern St	North Logan Rd	
25		Mundaroo West Rd, Tumberumba	Jingellic–Gilmore road (MR85)	Mundaroo	
25		Munderoo Access Rd, Munderoo Forest	Munderoo West Rd	Glenroy Mannus Rd	
25		Munibung Rd, Cardiff	Within Lake Macquarie City Council area		
25		Murac St, Goulburn	Chantry St	Maud St	Travel is only permitted in the direction of listing
25		Murdoch Rd, Griffith	Entire length		
25	241	Muringo Rd, Boorowa Council	Lachlan Valley Way (MR56)	Boorowa/ Young Shire boundary	
25		Murphy Court, Moama	Graham Street	Entire length	
25		Murrami Rd North	Narrandera-Griffith road (MR80)	Grain Sheds at Murrami	
25		Murrami Rd South	Narrandera-Griffith road (MR80)	Whitton Rd	
25		Murray St, Cootamundra	Wallendoon Street	Adams Street	
25		Murray St, Holbrook Shire	Hume Hwy (SH2)	VP Elders Saleyards (1 km west of Hume Hwy)	No B-Double movements permitted from 7.00pm to 7.00am
25		Murray St, Wagga Wagga	Edward St (SH14)	Morgan St	Travel in direction listed only to access WridgWays Depot at 183 Morgan St

Type	Road #	Road Name	Starting Point	End Point	Conditions
25		Murringo Flats Rd, Young	Murringo Gap Road	9.85km to Terminus	Not to operate between the hours of 7.00am to 9.00am and 3.00pm to 5.00pm on school days.
25		Murringo Gap Rd, Young	Gunning-Temora Road (MR 241)	Murringo Flats Road	
25		Murrumbidgee River Rd, Carrathool Shire	3.5km west of Griffith/ Carrathool Shire boundary	Carrathool/ Hay Shire boundary	
25		Murrumbidgee River Rd, Carrathool Shire	3.5km west of Griffith/ Carrathool Shire boundary	Carrathool/ Hay Shire boundary	Travel permitted until 28/2/02
25		Muscle Creek Rd	Muswellbrook Colliery	New England Hwy (SH9)	
25		Myall Park Rd, Griffith	Rankin Springs Rd (MR321)	Beelbangara Rd, Griffith	
25		Myall St, Dubbo	Golden Hwy (Cobbora Rd)	Intersection Welchman St	
25		Myrtle Creek Rd, Richmond Valley Council	Richmond Valley/ Copmanhurst Shire boundary	Wyan Rd	
25		Mytle Drv, Armidale	West Myrtle Drv	Seaton St	
25		Nagle St, Wagga Wagga	Hammond Ave (SH14)	Entire length	
25		Nanangroe Rd, Gundagai Shire	0km at the Adjungbilly Rd intersection	9.0km north of Adjungbilly Rd to the Black Andrew Rd intersection	
25	2193	Nance Road, South Kempsey	South Street	Queen Street	
25	MR238	Nangar Rd, Cabonne Council	Nanima St, Eugowra	Entrance to Oakleigh Feedlot, 1315 Nangar Rd	80km/h speed limit applies
25		Nangar St, Cowra Shire	Pridham St	Mulyan St	
25		Nanima Rd, Wellington	Pierce St	Wellington Council Waste Depot	
25		Napier St, Deniliquin	Ochteryne St (SH21)	Sloane St	

Type	Road #	Road Name	Starting Point	End Point	Conditions
25		Napoleon St, Raglan [Bathurst]	Great Western Hwy (SH7)	Frome St	
25		Narragal St, Geurie	Mitchell St	Paxton St	Travel permitted daytime only
25	7608	Narrandera-Barrelan road	Newell Hwy (SH17), Narrandera	Burley Griffin Way (MR84), Barellan	
25		Narrandera-Kamarah Rd, Narrandera	Barellan Rd	Burley Griffin Way(MR 84)	
25	080	Narrandera-Mossgiel road	Caddell St (SH17), Narrandera	Cobb Hwy (SH21), Mossgiel	Heavy vehicle bypasses must be used: 1. At Leeton via McQuillan Rd, Racecourse Rd, Poplar Ave, Canal St, Vance Rd 2. At Griffith via Jondaryan Ave, Willandra Ave, Kookora St
25		Nasmuth St, Young	Railway under-pass	Stoneridge St	
25		Nation Road, (Hume Shire)	Albury-Urana Road (MR 125)	Entire length	
25	17	Neeld St, Wyalong	Copeland St, Wyalong	Central St, West Wyalong	
25		Neill St, Harden	Lyons St	Vernon St	
25	108	Nelson Bay Rd	Cormorant Rd (MR108) via Teal St and Fullerton Rd)	Gan Gan Rd, Anna Bay	
25	108	Nelson Bay Rd	Salamander Way	Gan Gan Rd, Anna Bay	Travel in direction of listing only . See Port Stephens Drive and Salamander Way listings.
25		Nelson Rd, Griffith	Kidman Way	4 km north of Kidman Way	
25	92	Nerriga Rd	Kings Hwy (MR51) Braidwood	Strathallan' 3km North of Braidwood	Travel is not permitted between 7:30am-9am and 3pm-4pm on school days

Type	Road #	Road Name	Starting Point	End Point	Conditions
25		NesbittSt, Wagga Wagga	Hammond Ave (SH14)	Jones St	
25	9	New England Hwy	Pacific Hwy (SH10), Hexham	NSW/Qld border at Wallangarra	
25	611	New Lake Entrance Rd, Oak Flats	Pioneer Dr (MR611)	Lake Entrance Rd (MR611)	
25		New St, Gunnedah	Oxley Hwy (SH11)	Barber St, Gunnedah	
25		New Winton Rd, Tamworth	Oxley Hwy (SH11)	Basil Brown Drv (Airport)	
25	22	Newbridge Rd, Blayney Shire	Henry St	Blayney Sealink, 1.35km	
25	6003	Newcastle Link Road	Sydney–Newcastle Freeway (F3) near Minmi	Thomas St (MR217), Wallsend	
25	82	Newcastle Rd	Thomas St (MR217), Wallsend	Lambton Rd, Lambton	
25	17	Newell Hwy	NSW/Vic border at Tocumwal	NSW/Qld border at Goondiwindi	At West Wyalong, heavy vehicle by-pass via Bypass Rd must be used
25		Newstead South Rd, Inverell Shire	Elsmore-Paradise road	Limit of public road	1. 80km/hr speed limit applies. 2. Travel not permitted during school bus hours.
25		Newtons Rd, Hume Shire	Hume Hwy (SH2)	Entire length	
25		Niagara St, Armidale	Barney St	Cluny Road	
23		Niagra St, Armidale	Barney St	McLennan St	
25		Nicholas Drive, Moama	Cobb Highway (SH21)	Echuca Street	
25		Nilands Lane, Woodbury	Woodbury Rd	Depot of R&G Waddell Pty Ltd, Nilands Lane	
25		Nioka Rd, Hume Shire	Jindera-Table Top Rd	1.2km north	

Type	Road #	Road Name	Starting Point	End Point	Conditions
25		Nolan St, Unanderra	Investigator Dr	Princes Hwy (SH1)	1. The only place of access permitted for B-Doubles on this route is 225 Berkeley Rd. and 20 Investigator Drive, where trailer uncoupling facilities are available for single trailer deliveries in the Industrial area. 2. Travel is permitted only in the direction of listing.
25	509	Norah Rd, Scenic Rd	Pacific Hwy (SH10), Doyalson	Access road to Munmorah Power Station	
25		Norfolk Ave, South Nowra	Flinders Rd	Longfords Transport Terminal	
25		North Arm Drive, Harwood Island	Watts Lane	258 North Arm Drive (Rynley's Depot)	
25		North Arm Drive, Harwood Island	Watts Lane	258 North Arm Drive (Rynley's Depot)	
25		North Boundary Rd, Conargo	Carrathool Road	West to Bullewah Road	
25		North Coree Rd, Jerilderie	Conargo / Jerilderie Shire Boundary	Yanco Creek	
25		North Creek Rd, Ballina	Pacific Hwy (SH10)	Simmons St	
25		North Kooba Settlers Rd, Griffith	Murdoch Rd	Kidman Way (MR 321)	
25		North St, Albury	Mate St	Drome St	
25		North St, Boorowa	Long St (MR248)	Corcorans Court	
25		North St, Grafton	Turf St (MR83)	Alice St	
25		North St, Kempsey	Second Lane	River St	
25	613	Northcliffe Dr	Princes Hwy (SH1), Kembla Grange	King St (MR522), Warrawong	

Type	Road #	Road Name	Starting Point	End Point	Conditions
25		Northcliffe Dr. Warrawong	Shellharbour Rd	King St (MR 522)	1. Access to 190 Shellharbour Rd. Warrawong only . 2. Travel is permitted only in the direction of listing 3. Travel not permitted between 8.00am to 9.30am and 2.30pm to 4.00pm on weekdays and 8.00am to 9.30am on Saturdays.
25	626	Northern Distributor	Princes Hwy (SH1-Northern Distributor), North Wollongong Interchange	Southern Freeway (F6), Gwynneville	
25		Northville Dr	Wakefield Rd, Barnsley	George Booth Dr, Edgeworth	
25		Norwest St, Forbes	Wyndham Ave	Lachley Meats	
		Note: Vales Rd, Vales Point	Street name changed.	Now listed as Rutleys Rd	
25		Nottingham Rd, Tumut State Forest	Brindabella Rd	Ridge Rd	
25		Nowland St, Quirindi	Hawker St	Allnut St	
25		Nowra Rd, Moss Vale	Yarrawa Rd	Illawarra Hwy (SH25)	Travel permitted in direction of listing only
25		Nowra St, Albury	Boronia St	Union Rd	
25	7625	Numerella Rd, Cooma-Monaro Shire	Monaro Hwy (SH19)	Stockpile site 0.6km east of Numerella	1 Travel not permitted during the following hours on school days: 7am to 9am and 3pm to 5pm 2. Trailers must not be left more than 6 hours at the uncoupling area in the Public Reserve
23		Nundle Rd, Walcha	Ruby's Nob Rd	Topdale Rd	

Type	Road #	Road Name	Starting Point	End Point	Conditions
25	6426	Nundle road	Rubys Nob Road	Walcha/ Nundle Shire boundary	
25		Nurigong St, Albury	Townsend St	Access to 555 Nurigong St	
25		Nursery Access Rd, Gren Hills Forest	Jingellic-Gilmore Rd (MR85)	Lochinvar Feeder Rd	
25	228	Nymagee–Hermidale road	Melrose–Nymagee road (MR61), Nymagee	Barrier Hwy (SH8), Hermidale	
25	57	Nyngan–Albert road	Mitchell Hwy (SH7), Nyngan	Trangie–Melrose road, (MR347), Albert	
25		Nyngan–Mundadoo road	Mitchell Hwy (SH7), Nyngan	Coolabah–Quambone road (MR424) near Bridge over Marra Ck at Mundadoo	
25		O’Brien St, Stockinbingal	Britannia Street	Hoskins Street	
25		O’Connor St, Balranald	Moa St	Piper St	
25		O’Donnell St, Hillston	Aerodrome Rd	Haines St	
25		O’Keefe Dr, Coff’s Harbour	Cook Drive	Wingara Drive	
25		Oakdale Rd	Pacific Hwy (SH10)	Kallaroo Rd (MR325)	
25		Oakefull Rd, Berrigan Shire (Parish of Berrigan)	Boundary Rd	Jerilderie Rd (MR564)	Travel permitted Oct-May only
25		Oakes Rd, Griffith	Jondaryan Avenue	Kurrajong avenue	
25		Oakey Creek Rd, Pokolbin	McDonalds Rd	Hunter Retreat Winery	
25		Oakvale Rd, Salt Ash	Nelson Bay Rd (MR108)	Access road to ACI Plant	
25	253	Oberon–Bathurst road	Oberon	Great Western Hwy (SH5) near Bathurst	
25		Obley-Dilladerry road	Newell Hwy (SH17)	“Robanleigh” property	

Type	Road #	Road Name	Starting Point	End Point	Conditions
25		Ocean St, Stuarts Point	Stuarts Point Rd	Marine Pde	Access between 9am and 3pm and excluding school holidays
25		Old Adcocks Rd	Browns Rd	Langunya Rd	
25		Old Ballandean Rd	New England Highway (SH9)	Mt Lindesay Rd	
25		Old Ballandean Rd, Tenterfield Shire	New England Hwy (SH9)	Mt Lindesay Rd	
25		Old Bowral Rd, Mittagong	Bowral Rd (MR260)	Lyell St	
25		Old Corowa Rd, Jerilderie	Oaklands Road (MR 323)	To the approach of Wongamong Creek Bridge	Travel permitted from 1 November to 30 May only
25		Old Gunnedah Rd, Narrabri	Maitland St	McInnes Packing (approx 1.5km)	
25	645	Old Hume Hwy near Berrima	Medway Rd and Taylors Ave, Berrima (MR372)	Hume Hwy (SH2) near Sutton Forest	
25	260	Old Hume Hwy, Mittagong	Bowral Rd (MR260), Mittagong	Hume Hwy (SH2), Aylmerton	
25	258	Old Hume Hwy, Mittagong	Hume Hwy (SH2), Welby	Bowral Rd (MR260), Mittagong	
25		Old Inverell Rd Armidale	Handle St	Shambrook Ave	
25	57	Old Junee–Condoblin road	Olympic Hwy (MR78), Old Junee	Condoblin	Via Temora, Barmedman, West Wyalong, Girral
25		Old Maitland Rd, Hexham	Pacific Highway (Northern Entrance)	Galleghan Close	
25		Old Mill Rd, Bondi State Forest	Little Bog Rd	Cairnlea Rd	
25		Old Narrandera Rd, Wagga Wagga	Colin Knott Drive	Deep Water Matong Rd	
25		Old New England Hwy, Armidale	New England Hwy (SH9)	Uralla Rd	
25		Old New England Hwy, Armidale	New England Hwy (SH9)	Erskine St	

Type	Road #	Road Name	Starting Point	End Point	Conditions
25		Old New England Hwy, Liddell	New England Hwy (SH9)	Liddell Colliery	
25		Old North Rd	Wollombi Rd, Farley	Property number 462 Old North Rd, Farley	
25		Old Pacific Hwy near Taree	Southern exit of Taree By-pass	Commerce St, Taree	
25	52	Old Pacific Hwy, Bellingen Shire	Waterfall Way	Queen St, Raleigh	
25		Old Pacific Hwy, Taree	Taree By-pass northern exit	Pioneer St, Chatham	
25	7733	Old Pacific Hwy, Tweed Heads	Tweed Heads Bypass (SH10)	Kennedy Dr (MR7733)	No travel permitted on weekends or public holidays
25		Old Pittwater Rd, Brookvale	Condamine Rd	75 Old Pittwater Rd	
25	295	Old Port Rd, Port Kembla	Flinders St (MR295)	Five Islands Rd (MR295)	
25		Old Princes Highway, Corrimal	Towradgi Rd, Towradgi	Railway St	Travel permitted only in the direction of listing
25		Old Princes Hwy, Corrimal	Towradgi Rd	Railway St	Travel is permitted only in the direction of listing
25		Old Punt Rd	Pacific Hwy (SH10)	Tomago Alumina Smelter or Aztec Transport, Old Punt Rd	Travel permitted Monday–Saturday only
25		Old Springhill Rd, Coniston	Springhill Rd (MR581)	Heggies Bulkhaul Depot	
25		Old Tenterfield Rd	Wyan Rd	Richards Timber Mill	
25		Old Tumbarumba Rd near Tumut	Wondalga	Adelong Creek Rd	
25		Old Wagga Rd, Narrandera	Grong Grong- River Rd	Narrandera/Wagga Wagga Shire Boundary	
25		Old Willbriggie Rd, Griffith	Oakes Rd	Research Station Rd	
25		Olive St, Albury	Atkins St	Hume Hwy (SH2)	

Type	Road #	Road Name	Starting Point	End Point	Conditions
25		Olive St, Brocklesby, Hume Shire	Entire length		
25		Oliver St, Grafton	Duke St	Prince St	
25	78	Olympic Highway	Hume Hwy (SH2) at Bells Rd intersection	Cowra	Heavy vehicle by-pass through Cootamundra via Campbell, Hovell, Harpley and Sutton Streets must be used
25	61	Orange–Cobar road	Mitchell Hwy (SH7), Orange	Barrier Hwy (SH8), Cobar	Via Parkes (bypass via East, May, Lachlan, Bogan, & Bushman Sts), Bogan Gate, Condoblin, Nymagee
25	151	Orara Way (MR151), Nana Glen	Bucca Rd	CCHC North boundary	*Access between 6am and 6pm only *Max speed 80km/h *Max speed on unsealed sections 40km/h *Max speed in school zones- 40km/h *Configurations permitted only between source of load and delievery point *During school bus hours radio contact be available between the B-Double and the buses
25		Orara Way, Nana Glen	Bucca Rd, Nana Glen	Coffs Harbour City Council boundary	1. Access only from 6.00am to 6.00pm. 2. Speed limit of 40kph in school zones applies at all times, Monday to Sunday. 3. Right of way must be given to school buses.
25		Orelida Siding Rd, Hume Shire	Entire length		

Type	Road #	Road Name	Starting Point	End Point	Conditions
25		Orion Place, Parkes	Clarke st	End of Orion Place south of Clarke St	Travel permitted only between the hours of 7.30am and 5.30pm
25		Orion Street	Yass Valley Way	50 m east of Yass Valley Way	
25		Orlando St, Coffs Harbour.	Pacific Hwy (SH10)	Lawson Crescent	
25		Ortlip Rd, Hume Shire	Entire length		
25		Out St, Tamworth	Bridge St (SH11)	In St	
25	11	Oxley Highway	Pacific Hwy (SH10)	Saleyards 4km west of Wauchope	
25	011	Oxley Hwy	New England Hwy (SH9), Bendemeer	Enfield Range approx 55 km east of Walcha	
25	011	Oxley Hwy	New England Hwy (SH9), Tamworth	Newell Hwy (SH17) near Coonabarabran	
25	011	Oxley Hwy	Newell Hwy (SH17), Gilgandra	Mitchell Hwy (SH7), Nevertire	
25	011	Oxley Hwy	Pacific Hwy (SH10) near Port Macquarie	Lake Rd, Port Macquarie	
25		Oxley St, Goulburn	Lansdowne St	Robinson St	
25		Pacific Highway, Somersby	Pile Rd, Somersby	Lot 2, SP 786343 Pacific Hwy, Somersby	
25	010	Pacific Hwy	NSW/Qld border at Tweed Heads	Doyalson Interchange at Doyalson	
25	010	Pacific Hwy	Kanwal roundabout	Cobbs Rd at Tuggerah	Travel through Wyong is restricted to before 7am and after 5.30pm
25	010	Pacific Hwy	Sydney-Newcastle Freeway (F3), Ourimbah	Henry Parry Drive, Wyoming	
25	010	Pacific Hwy	Sydney-Newcastle Freeway (F3), Kariong	Memorial Dr roundabout at Gosford	

Type	Road #	Road Name	Starting Point	End Point	Conditions
25	010	Pacific Hwy	Wisemans Ferry Rd at Somersby Estate roundabout	Pile Rd, Somersby	
25	010	Pacific Hwy	Sydney-Newcastle Freeway (F3), Mt White Interchange	RTA Checking Station	1. B-Doubles are required to be escorted by RTA Inspectors for the entire journey. 2. Travel is restricted to weekdays, and from 10.00pm to 6.00am on Friday to Sunday nights. 3. Travel is not permitted on Public Holidays.
25	010	Pacific Hwy, Cundletown	From the northern exit of the Pacific Hwy Taree by-pass	Landsdowne Rd, Cundletown	
25		Paintings Bridge Rd, Narrandera	Sturt Hwy (SH14 West End)	Sturt Hwy (SH14 Kywong)	
25		Palmyra Ave, Shanes Park	Stony Creek Rd	South Creek Rd	
25		Pamandi Rd, Narrandera	MR243	Cowabbie Rd	
25		Panama St, Bombo	Princes Hwy (SH1)	Boral Quarry	
25		Pangee St, Nyngan	Mitchell Hwy (SH7)	Ampol Depot, Pangee St	
25		Panmure St, Albury	Macauley st	Olive St	
25		Parker Lane, Cootamundra	Bourke Street	Adams Street	
25		Parker St, Carrington	Elizabeth St	Entire length	
25		Parker St, Cootamundra	Harp St	Yass Rd	
25	61	Parke-Condoblin Rd	Bogan Gate-Tullamore Rd (MR350)	Condoblin-Tullamore Rd (MR57), Condoblin	
25	238	Parke-Eugowra road	Parke-Orange road (MR61), Parke	Forbe-Eugowra road (MR377) near Eugowra	

Type	Road #	Road Name	Starting Point	End Point	Conditions
25		Parliament St, Corowa	Bridge St	Queen St	
25	082	Parry St	Stewart Ave (SH10), Hamilton South	Selma St, Wickham	No travel on weekdays 8.00 a.m.–9.30 a.m. and 3.30 p.m.–5.30 p.m.
25		Patterson Pde, Queanbeyan	Kendall Ave	Entire length	
25		Patterson St, Wakool Shire	Tallow St	Tchelery Road	
25		Patterson's Rd	Wee Jasper Forest Rd, Buccleuch Forest	Mitchell's Rd	
25	638	Pavey's Red Bend Road, Forbes Shire Council	Wirryna Road	Wongajong Road	80 km / hr speed limit applies
25		Pavitt Cres, Wyong	Lucca Rd (east end)	Lucca Rd (west end)	
25		Paxton St, Geurie	Narragal St	Comobella Rd	Travel permitted daytime only
25		Paynters Siding Rd, Narrandera	Narrandera-Leeton Rd (MR80)	Mejum Park Rd	
25		Pearson St, Wagga Wagga	Edward St	Urana St	
25	455	Peats Ridge Road	Sydney-Newcastle Expressway at Calga	Sydney-Newcastle Expressway at Somersby	
25		Peisley St Orange	41 Peisley St	Summer St (Mitchell Hwy)	1. Northbound travel only permitted. 2. No access from Summer Street
25		Peisley St, Orange	Margaret St	Matthews Ave	
25		Peisley St, Orange	76 Peisley St (BP Depot)	Summer St (Mitchell Hwy)	
25		Peisley St, Orange	Summer St (Mitchell Hwy)	Margaret St, thence via Margaret St to BP Depot	
25		Pell St, Broken Hill	Gypsum St	Galena St	

Type	Road #	Road Name	Starting Point	End Point	Conditions
25	514	Penarie–Hay road	Balranald–Ivanhoe road (MR67), Penarie	Cobb Hwy (SH21), Hay	
25		Pendlebury Rd, Cardiff	Macquarie Rd	Nelson Rd	
25		Pendlebury Rd, Cardiff	Kurla St	Clifton Bros, Pendlebury Rd	
25		Perekerton Rd (Wakool Shire)	Pretty Pine–Balranald Rd (MR296)	Merwin property	Operation not permitted during School bus hours as follows: 8.00am – 9.00am 3.30pm – 4.30pm
25		Perrot St, Armidale	Kelly's Plain Rd, Armidale	Galloway St	
25		Petre St, Tenterfield	Western Boundary St	100 metres east of Western Boundary St	
25		Petre St, Tenterfield	Western Boundary St	100 metres east of Western Boundary St	
25		Pheasant's Creek Rd	Wee Jasper Forest Rd, Buccleuch Forest	Wee Jasper Forest Rd	
25		Phillip St, Dubbo	Erskine St via Fitzroy St	King St	
25	230	Phillip St, Orange	Leeds Pde	Astill Drv	Both Directions
25		Phoenix Dr, Albury	Riverina Hwy (SH20)	Ariel Dr	
25	612	Picton Rd	Maldon Cement Depot, Maldon Rd	Hume Hwy (SH2)	
25	095	Picton–Wilton road (including Mt Ousley Rd)	Hume Hwy (SH2)	Princes Hwy (SH1) North Wollongong	
25		Pierce St, Wellington	Samuel St	Nanima Rd	
25		Piercefield Rd, Mt Thorley	My Thorley Rd	Whybrow Rd	
25		Pile Rd, Somersby	Pacific Hwy (SH10)	Australia Feed Company	
25	7716	Pilliga–Walgett road, Via Goangra	Burren Junction–Baradine road (MR329), Pilliga	Castlereagh Hwy (SH18) approx 1 km south of Walgett	

Type	Road #	Road Name	Starting Point	End Point	Conditions
25		Pindimar Rd (north of Karuah)	Tea Gardens Rd	Boral Log Depot	
25		Pine Ave, Townsend	Diamond St	Ironbark Rd	
25		Pine Drive, Murrumbidgee Shire	Bencubbin Ave	Kookaburra Ave	
25		Pine Hill Rd, Narrandera	Ferrier St (Newell Hwy, SH17)	For 1.25 km to the east	
25		Pinelodge Rd, Berrigan shire (Parish of Woperana)	Ndewll Hwy (SH17)	Conargo Shire boundary	
25		Piney Rd, Berrigan Shire (Parish of Headford)	Berrigan Main Rd (MR363)	Woolshed Rd	
25		Pinkerton Rd, Cootamundra	Hovell Street	Florance Street	
25	611	Pioneer Dr, Oak Flats	Princess Hwy (SH1)	New lake Entrance Rd (MR611)	
25		Pioneer St, Chatham	Old Pacific Hwy, Chatham	Pitt St, Chatham	
25		Piper Drive, Ballina	Convair Ave	Boeing Ave	
25		Piper St, Balranald	Sturt Hwy (SH14)	O'Connor St	
25		Pippita Close, Beresfield	Birraba Ave	End	
25		Pitt St, Chatham	Pioneer St, Chatham	Dairy Farmer Depot	
25		Plumpton Rd, Wagga Wagga	Koorungal Rd	Gregadoo Rd	
25		Plunkett Rd, Hume Shire	Hume Hwy (SH2)	Entire length	
25		Polaris St, Temora	Burley Griffin Way (MR 84)	Entire Length	
25		Polo Flat Rd, Cooma	Monaro Hwy (SH19)	Carlaminda Rd (RR7624)	
25		Pool Rd, Hume Shire	Entire length		
25		Poplar Rd,	Delta Rd	Channel Rd	

Type	Road #	Road Name	Starting Point	End Point	Conditions
		Curlwaa			
25		Poplar Rd, Leeton	Racecourse Rd	Canal St	
25		Porrende St Narellan	The Northern Rd	Graham Hill Rd	
25		Port Access Rd, Carrington	Robertson St	Bourke St	
25	671	Port Kembla Rd, Coniston	Corrimal St (MR581)	Coal Loader Terminal	
25	671	Port Kembla Rd, Coniston	Corrimal St (MR581)	Coal Terminal Rd	
25		Port Stephens Dr	Nelson Bay Rd (MR108)	Salamander Way	Part of one way route along Port Stephens Dr-Salamander Way-Nelson Bay Rd back to Anna Bay area. Travel permitted only in direction of listing
25		Port Stephens St, Raymond Terrace	William Bailey St (MR104)	Bourke St	
25		Porters Lane Temora	Burley Griffin Way (MR84)	Jindalee Feedlot	
25		Portland Ave, Marulan	George St	Truckstop 31	
25		Posthumus Lane	Settlement Track (Forest Track)	A point 830m to the North East (Forest Track)	
25		Potts St, Flemington	Parramatta Rd	Flemington Markets	
25	450	Pottsville Road (MR450), Tweed Shire Council	Cudgera Creek Road (MR450)	Shackells Depot	Travel is not permitted from 7:00am to 9:00am, and 2:00pm to 4:00pm on school days
25		Power St, Glendenning	Glendenning RD	Rooty Hill Rd North	
25		Priestley St, Mittagong	Lyell St	Cavendish St	
25		Prince St, Gulgong	Tallawong St	Entire length	

Type	Road #	Road Name	Starting Point	End Point	Conditions
25		Prince St, Orange	Woodward St (Mitchell Hwy)	Peisley St	
25	237	Prince St, Orange	Mitchell Hwy (SH7)	Lords Place	Both Directions
25	001	Princes Hwy	Appin Rd (MR177), Bulli Tops	Mt Ousley Rd (MR513), Bulli Tops	
25	001	Princes Hwy	Mt Ousley Rd, North Wollongong (MR95)	Bourke St (MR581), Wollongong	
25	001	Princes Hwy	F6 Southern Freeway at Yallah	South Nowra Brickworks, (600m south of Central Avenue) South Nowra	One B-double permitted on the bridge over Shoalhaven River at one time
25	001	Princes Hwy	Northcliffe Dr (MR613)	West Dapto Rd, Kembla Grange	
25	001	Princes Hwy	Intersection of Bridge and West Sts, Bega	NSW/ Vic border	South bound travel only is permitted between the intersection of Bridge and West Sts, Bega and Kerrisons Lane.
25	001	Princes Hwy (including Bellambi Lane and the Northern Distributor)	Shell Service Station, 279-287 Princes Hwy, Bulli	Northern Distributor (MR626), North Wollongong Interchange	
25	001	Princes Hwy, Fairy Meadow	Mt Ousley Rd (MR95)	Anama St	
25	001	Princes Hwy, Unanderra	Nolan St	Northcliffe Dr (MR 613)	1. The only place of access permitted for B-Doubles on this route is 225 Berkeley Rd. and 20 Investigator Drive, where trailer uncoupling facilities are available for single trailer deliveries in the Industrial area. 2. Travel is permitted only in the direction of listing
25		Princes St, Grafton	Fitzroy St (MR83)	Victoria St	

Type	Road #	Road Name	Starting Point	End Point	Conditions
25		Prospect St, Holbrook	Albury Street (SH 2), Holbrook	Spring Street, Holbrook	
25		Prosperity Rd, South Nowra	Angus Ave, South Nowra	C&M Bricks Pty Ltd	
25	241	Pudman St, Boorowa	Lachlan Valley Way (MR56)	Court St	
25		Pudman St, Boorowa	Marsden St	Scott St	To be used as a detour only when Marsden St is closed to traffic.
25		Punt Rd, Barham	Barham-Maude road (MR319)	East Barham Rd, Barham	No operation during school bus hours: 8.00am-9.00am 3.30pm-4.30pm
25		Puntoriero Rd, Leeton Shire Council	Narrandera to Mossigal Road (MR 80)	Property access 120m north of (MR 80)	
25		Purvis Lane Dubbo	Newell Hwy	Yarrandale Rd	
25	503	Putty Rd	King Rd, Wilberforce	200m north of Packer Rd, East Kurrajong	
25	503	Putty Rd, Mount Thorley	Mount Thorley Rd	Warkworth Mine entrance road	
25		Pye Street, Nanima Street, Gooloogong-Eugowra Rd, Paytens Bridge Road, Cabonne Council	Intersection of Pye Street and MR 377 in Eugowra	Entry to Gundamain Feedlot on the Paytens Bridge Road	80km/hr speed limit for B-doubles
25		Pylara Rd, via Tarago	Bungendore-Tarago road (MR268)	Woodlawn Mines	
25		Pyles Rd, Berrigan	Sullivans Rd	Jerilderie St (MR564)	Travel permitted Oct-May only
25		Quandialla to Bimbi	Quandialla	1km east of railway level crossing	
25		Quandialla to West Wyalong	Bland Shire boundary	Quandialla	
25		Quarry Rd, Kempsey Shire	Kemps Access	Fullers Mill	
25		Quarry Rd, Murwillumbah	Palm Vale Rd	2 Quarry Rd	

Type	Road #	Road Name	Starting Point	End Point	Conditions
25		Quartz Hill Rd, Hume Shire	Entire length		
25		Queen Elizabeth Drv, Armidale	Handle St	Niagra St	
25		Queen St, Corowa	Parliament St	Federation Ave (MR550)	
25		Queen St, Junee	Gundagai–Junee road (MR243)	Olympic Hwy (MR78)	
25	52	Queen St, Raleigh	Old Pacific Hwy	North St	Route terminates at Norco premises
25		Queen St, Revesby	Milperra Rd	Gordon Parker St/ Carrington St	
25		Queen St, Singleton	John st	Redbournberry Bridge	Travel is not permitted on this route between: 8.30am and 9.00am on school days. 3.00pm and 4.00pm on school days
25	2215	Queen Street, South Kempsey	South Street	Australia Post Depot, adjacent to Nance Road	
25		Quia Rd, Gunnedah	Blackjack Rd	Gunnedah Abattoirs, Blackjack Rd	
25		Quilters Rd, Narrandera	Sturt Hwy (SH14)	Strontian Rd	
25		Quinns Lane, South Nowra	Princes Hwy (SH1), South Nowra	Eastern driveway of 34 Quinns Lane	
25	129	Quirindi–Coona- barabran road and Coonabarabran– Baradine road	Quirindi–Breeza road (MR72, 8 km from Quirindi)	Coonamble	
25	130	Quirindi– Tamworth road via Werris Creek and Currabubula	Wallabadah to Quirindi road (MR126), Quirindi	Oxley Hwy (SH11), West Tamworth	No more than one heavy vehicle on Donaldsons Bridge over Currabubula Creek at Currabubula at any one time
25		Quirk St, Wellington	Warne St	Gisbourne St	Existing route from Mitchell Hwy via Arthur St / Warne St

Type	Road #	Road Name	Starting Point	End Point	Conditions
25		R W Henry Rd, Albury	Hume Hwy (SH2)	Australian Newsprint Mills	
25		Rabaul Pl, Wagga Wagga	Entire length		
25		Racecourse Rd	Newell Highway (SH 17)	McCulloch's Road	
25		Racecourse Rd, Berrigan	Cobram St	Riverina Hwy (SH20), Berrigan	
25		Racecourse Rd, Berrigan	Cobram St	Riverina Hwy (SH20), Berrigan	
25		Racecourse Rd, Leeton	McQuillan Rd	Poplar Rd	
25		Racecourse Rd, North Albury	Fallon St	100m from intersection of Fallon St	
25	MR526	Racecourse Rd, Orange	Woodward St	Canobolas Rd	Both Directions
25		Racecourse Rd, Rutherford	New England Hwy (SH9)	West to industrial area	
25		Racecourse Rd, Teralba	York St	Access to Lucky Scrap Metals	
25		Racecourse Rd, West Gosford	Pacific Hwy (SH10), West Gosford	Central Coast Cold Store	
25		Racecourse St, Deniliquin	Wakool Rd	The access to property Lot 12, DP 871823 (Apprx 600m)	Left turn only into Racecourse Rd and turn right out of Racecourse Rd
25		Raes Lane, Narrandera	Sturt Highway (SH 14)	Newell Highway(SH 17)	
25		Railway Ave, Gunnedah	Tempest St	New St	
25		Railway Ave, Leeton	Intersection of Calrose St and Brady Way	Market Rd	
25		Railway Parade, Holbrook	Young St	Wallace St	
25		Railway Pde, Albury	Smollett St	Power Petroleum Pty Ltd (Mobil Distributors)	

Type	Road #	Road Name	Starting Point	End Point	Conditions
25		Railway Pde, Taree	Chatham Ave, Taree	National Foods Depot	
25		Railway Rd, West Wyalong	Bypass Rd	118 Railway Rd	
25		Railway St, Bomaderry	Bolong Rd (MR293)	Northern Driveway of No. 16 Railway St	Entry to weighbridge must be via northern driveway only
25		Railway St, Cooma	Hilton St	Short St	
25		Railway St, Corrimal	Old Princes Hwy	Princes Hwy (SH1 – Northern Distributor)	Travel is permitted only in the direction of listing
25		Railway St, Corrimal	Old Princes Hwy	Princes Hwy (SH1) - Northern Distributor	Travel permitted only in the direction of listing
25		Railway St, Gilgandra	Oxley Hwy (SH11)	Saleyards	
25		Railway St, Glen Innes	Ferguson St (SH12)	State Rail Lands	No travel permitted 6.30 a.m.–9 p.m. daily on Glen Innes Terminal Railway Lands via Railway St
25		Railway St, Griffith	Tranter Place	Bonegilla Rd	Eastbound travel only is permitted
25		Railway St, Gulgong	Station St	Homer St	
25		Railway St, Wagga Wagga	Caltex Depot	Lake Albert Rd	Travel permitted in easterly direction only
25		Railway St, Wickham	Albert St	Tudor St	1. Only to be used if destination is on Hannell St or Industrial Dr (MR316). Travel permitted from 7.00 a.m.–4.00 p.m. Monday–Saturday only.
25		Ralphe St, Tahmoor	Rockford Rd	Tegel Pty Ltd	
25		Ralvona Lane, Holbrook Shire	MR331	6.7km north of MR331	No B-Double movements from 7.30am-8.30am and 3.30pm-5.00pm on school days

Type	Road #	Road Name	Starting Point	End Point	Conditions
25		Rangers Valley Rd	New England Hwy (SH9) near Dundee	Rangers Valley Feedlots	
25		Rankin Springs Rd, Griffith	Jondaryan Ave (MR321)	Tarac Wines	
25	368	Rankin Springs–Hillston road	Mid Western Hwy (SH6), Rankin Springs	Hillston–Griffith road (MR80), Hillston	
25	371	Rankin Springs–Lake Cargelligo Rd, Carrathool Shire	Mid Western Hwy (SH6), Rankin Springs	Carrathool/ Bland Shire boundary	
25	371	Rankins Springs to Cargelligo Rd	Mid Western Highway (SH 6)	Carrathool/Bland Shire Boundary	Travel permitted until 28/02/02 only
25		Rannock Rd (Coolamon Shire)	Cowabbie St, Coolamon	Coolamon/ Temora Shire boundary	
25		Raven St, Kooragang	Egret St	Curlew St	Access to and from Raven St is not permitted from Teal St
25		Ravenswood Rd, Holbrook Shire	Mountain Creek Rd	"Ravenswood" 3.5km north of Mountain Creek Rd	
25		Ray McCarthy Dr. Coff's Harbour	Hurley Drive	Hurley Drive	
25	104	Raymond Terrace Road	Metford Rd, East Maitland	Seaham Rd, Raymond Terrace	
25		Re Road, Townsend	Jubilee St	Entire length	
25		Red Gum Flat Rd	Wagga-Tumbarumba Rd (MR284)	Short Cut Rd	
25		Red Hill Rd, Hume Shire	Entire length		
25		Red Hill Rd, Wagga Wagga	Plumpton Rd	Entire length	
25		Red lane	Summerland Way	Trenayr Rd	

Type	Road #	Road Name	Starting Point	End Point	Conditions
25		Redbournberry Bridge, Singleton	Queen St	Gresford Rd	Travel is not permitted on this route between: 8.30am and 9.00am on school days. 3.00pm and 4.00pm on school days
25		Redfern St, Cowra Shire	Dowell St	Mulyan St	
25	325	Redhead Rd, Collier St, Edson St and Kallaroo Rd, Redhead	Oakdale Rd	Rainbow Sands entrance at Railway Crescent, Redhead	
25	SR27	Redhill Rd, Gundagai Shire	Adjungbilly Rd	3.0km south of Adjungbilly Rd	
25		Redlands Rd, Corowa	Entire length		
25		Reedy Creek Rd	Billo Trig Rd, Buccleuch Forest	Plantation Boundary	
25		Rees St, Aria Park	Coolamon-Grenfell Road (MR398)	Cemetery Road	
25		Reid Rd, Hume Shire	Chudleigh Rd	1.5km north	
25		Reid St, Narrabri	Doyle St	Bowen St	
25		Reiff St, Albury	Catherine Crescent	End Reiff Street	
25		Relainace Dr, Tuggerah	Wyong Rd – southern entry	Wyong Rd – northern entry	
25	620	Remembrance Dr North	Avon Dam Rd, (MR621) Tahmoor	Rockford Rd, Tahmoor	
25	620	Remembrance Driveway (MR620 – Old Hume Hwy)	Finns Rd	Wollondilly Shire/ Camden boundary	

Type	Road #	Road Name	Starting Point	End Point	Conditions
25	620	Remembrance Drv (Old Hume Hwy)	Hume Hwy (SH2), Yanderra	Wollondilly Shire. Camden Bdy	1. The only place of access permitted for B-Doubles from Remembrance Dr is Rockford Rd Tahmoor. 2. Travel north of Rockford Rd through Picton is permitted only as an emergency route of the Hume Highway (SH2) is closed between Tanderra Interchange and Picton Mt- Ousley Rd (MR95)
25		Renshaw Rd, Parkes	Saleyards Rd	End of Renshaw Rd north of Saleyards	
25		Rentell St, Tamworth	Basil Brown Drv, Tamowrth	End	
25		Renwick St, Barmedman	Hope Street	Star Street	
23		Reserve Creek Rd, Murwillumbah	Pacific Hwy (SH10)	Quarry Rd	
25		Reserve Rd east, Coomealla	Gunyah Rd	Citrus Dr	
25		Reserve Rd West, Coomealla	Gunyah Rd	Keenans Dr	
25		Resolution Dr, Unanderra	Berkeley Rd	Bisalloy Steel	
25		Reynolds Rd, Casino	Summerland Way	Riverina Stockfeeds	
25		Reynolds St, Goulburn	Union St	Grafton St	
25		Rhondda Rd, Teralba	Macquarie Coal Preparation Plant private access road	Wakefield Rd	

Type	Road #	Road Name	Starting Point	End Point	Conditions
25		Rice Mill Rd	Newell Highway (SH17)	500 metres west of the Newell Highway (SH17) at the western property entrance of the Rice Grain Marketing Board (NSW) depot	
25		Ricemill Rd, Deniliquin	Barham Rd	Wirraway Dr	
25	104	Richardson Rd, Adelaide St, William Bailey St and Seaham Rd, Raymond Terrace	Pacific Hwy (SH10) (Raymond Terrace Bypass)	Raymond Terrace Rd (MR104)	
25	104	Richardson Rd, Raymond Terrace to Salt Ash	Pacific Hwy, Raymond Terrace	Nelson Bay Rd, Salt Ash	
25		Ridge Rd, North Bega	West St	Bega Cheese Packaging Plant	
25		Ridge Rd, Tumut State Forest	Nottingham Rd	Brindabella Rd	
25		Ridley Ave, Leeton	Entire length		
25		Riedell St, Wagga Wagga	Stuart Rd	Entire length	
25		Rifle Range Rd, Griffith	Entire length		
25		Rifle Range Rd, Lismore City Council	Lismore-Kyogle Rd (MR544)	Hurfords entry/exit	
25		Ring St, Inverell	Ashford Rd (MR137)	Bannockburn Rd (MR187)	
25		Rinkin St, Cootamundra	Yass Road (MR78)	Cootamundra Sale Yards	
25	633	River Rd	Linden St	Bangor Bypass	
25		River Rd, Dareton	Silver City Hwy (SH22), Buronga	Silver City Hwy (SH22), Dareton	
25		River Rd, Dubbo	Bourke St (SH17)	Fitzroy St	

Type	Road #	Road Name	Starting Point	End Point	Conditions
25		River Rd, Griffith	Kidman Way (MR321)	Carrathool Shire boundary	
25		River Rd, Lochinvar	New England Hwy (SH9)	Vehicle entrance to property number 10 River Rd, Lochinvar (approx 100m)	
25		River Road, Carramar	Woodville Rd	The Horsley Drive	
25		River St	Court St	Market St/ Sturt Hwy	
25		River St	Market St (Sturt Hwy SH14)	Court St	
25		River St, Narrandera	Narrandera-Leeton road (MR80)	Grant's Sawmill (420 metres north of Watermain St)	
25	20	Riverina Hwy	Brocklesby-Howlong Rd	Jindera-Bungowannah Rd	
25	20	Riverina Hwy	Cobb Hwy (SH21), Deniliquin	Howlong-Walbundrie road (MR370), Howlong	
25	20	Riverina Hwy	Hume Hwy (SH2), Young St, Albury	Elizabeth Mitchell Dr, Albury	
25		Riverside Rd (Old Hume Hwy), Jugiong	Entire length		
25		Rivulet Cres, Albion Park	Miall Way (western junction)	Miall Way (eastern junction)	Travel permitted in direction listed only
25		Robertson St, Barmedman	Camp Street	Star Street	
25		Robertson St, Newcastle	Darling St	Toll Holdings	
25		Robinson St, Goulburn	Oxley St	Lansdowne St	
25		Rockcliffs Rd, Berrigan Shire (Parish of Osborne)	Shands Rd	Oaklands Rd	Travel permitted Oct-May only
25	54	Rocket St, Bathurst	Bentinck St	Vale Rd	
25		Rockford Rd, Tahmoor	Remembrance Dr North, (MR620)	Ralph St	

Type	Road #	Road Name	Starting Point	End Point	Conditions
25		Rockvale Rd, Armidale	Marsh St	Council Boundary	
25		Rocky Point Rd, Toronto	Wangi Rd (MR217)	Eraring Power Station	
25		Rodmay St, Tuncurry	Grey Gum Rd	Entire length	
25		Rodoe Drive, Macksville	Ferry St (MR118)	Entrance to Midcoast Freight	
25		Roping Pole Rd (Coolamon Shire)	Coolamon/ Wagga Wagga City Council boundary	Gundagai-Grong Grong Rd (MR243)	
25		Roping Pole Rd, Wagga Wagga	Old Narrandera Rd	Coolamon Shire boundary	
25		Rosella St, Singleton	Magpie St	Cockatoo St	
25		Rosemary St, Gunnedah	Conadily St (Sh29)	Bloomfield Rd	
25		Rosemeath Rd, South Bombala	Monaro Hwy (SH19)	Bombala Saleyards and Tablelands Sawmill	
25		Rosemount Rd, Myambat	Golden Hwy (SH27), West of Denman	Rosemount Winery	
25		Rosettes Rd, Buccleuch Forest	Billapaloola Rd	Wyangle Rd	
25		Rosetto Rd, Griffith	Griffith-Darlington Point road (MR321)	Rosetto Winery	
25		Rosewood Rd, Holbrook Shire	Carabost-Coppabella Road	Tumbarumba Shire	
25		Rosler Pde, Henty	Olympic Hwy (MR78)	Allan St	Travel permitted in westerly direction only
25		Ross Rd, Hume Shire	Entire length		
25		Ross St, Goulburn	Taralga Rd (MR 256)	Copford Rd (south)	
25		Rouchel Rd, Aberdeen	New England Hwy	Brushy Hill Rd	Travel not permitted between 8.00am-9.320am and 3.00pm-4.30pm on school days
25		Rouse St, Gulgong	Caledonian St	Station St	

Type	Road #	Road Name	Starting Point	End Point	Conditions
25		Royal St, Parkes	Clarke St	Renshaw Rd	
25		Royal Street Parkes	Clarke Street Parkes	Renshaw Road, Parkes	
23		Ruby's Nob Rd	Tuggalo State Forest	Nundle Rd, Walcha	
25	248	Rugby Rd, Boorowa	Brial St (MR241)	Boorowa/ Crookwell Shire boundary	
25		Rural Dr, Sandgate	Wallsend Rd	Jersey Ave	
25		Rushes Creek Rd	Main Road 63–near Manilla	State Highway 11 Oxley Highway near Carroll	
25		Russell St, Quirindi	Duke St	Dewhurst st	
25		Rutleys Rd (formerly Vales Rd)	Pacific Hwy (SH10), Doyalson North	Vales Point Power Station	
25		Ruwolts Rd, Berrigan Shire (Parish of Boomanoomana)	Mulwala-Barooga Rd (MR551)	Entire length	
25		Ryan Rd, Hume Shire	Entire length		
25	74	Ryan St, Grafton	Armidale St	Bent St	
25		Sailors Rd, Geen Hills Forest	Jingellic-Gilmore Rd (MR85)	Carr's Rd	
25		Salamander Way	Port Stephens Drive	Nelson Bay Rd (MR108)	Part of one way route along Port Stephens Dr- Salamander Way- Nelson Bay Rd back to Anna Bay area. Travel permitted only in direction of listing
25		Saleyards Lane, Braidwood	Gillamatong Lane	Saleyards entrance	
25		Saleyards Rd, Cooma	Carlaminda Rd (RR7624)	Monaro Hwy (SH 19)	
25		Saleyards Rd, Coonabarabran	Coonabarabran – Baradine road (MR129)	Gardiner Rd	Connects with Newell Hwy (SH17)

Type	Road #	Road Name	Starting Point	End Point	Conditions
25		Saleyards Rd, Deniliquin	Abattoir Rd	Ricemill Rd	
25		Saleyards Rd, Deniliquin	Cobb Hwy (SH21)	Wirraway Dr	
25		Saleyards Rd, Gulgong	Station St	Unnamed St	
25		Saleyards Rd, Harden	Aurville Rd	Harden Abattoirs	
25	72	Saleyards Rd, Kempsey	Intersection of North St	Kempsey Saleyards	
25		Saleyards Rd, Parkes	Newell Hwy (SH17)	Ackroyd St	
23		Saleyards Rd, Walcha	Oxley Hwy (SH11)	Darjeeling Rd	
25	694	Sam Street, Forbes	Newell Highway	Wyndham Avenue	50 km/hr speed limit applies
25		Samuel St, Wellington	Mitchell Hwy (SH7)	Pierce St	
25		Sancrox Rd, Port Macquarie	Pacific Hwy	Sancrox Quarry Rd (approx 300 metres)	
25		Sancrox Rd, Port Macquarie	Pacific Hwy	Sancrox Quarry Rd (approx 300 metres)	
25		Sanders St, Albury	Urana Road	Darke Street	
25		Sandgate Rd, Shortland	State Highway 23	Wallsend Rd	
25		Sandigo River Rd, Narrandera	Paintings Bridge Rd	Buckingbong Rd	
25	2243	Sandstock Road, South Kempsey	South Street	End	
25	698	Sandy Creek Road, Forbes Shire Council	Wirrinya Road	Forbes Shire Boundary – Wirrinya – Pinnacle Road	80 km / hr speed limit applies
25		Sandy Lane, South Bombala	Delegate Rd (MR93)	Prime Timber Supplies	
25		Sargents Rd	Stannix Park Rd	200m north of Packer Rd, East Kurrajong	Exit to Stannix Park Rd to unnamed Rd
25		Savernake Rd, Mulwala	Mulwala-Corowa road (MR314)	Corowa-Tocumwal road (MR550)	
25		Sawyer Rd, Hume Shire	Entire length		

Type	Road #	Road Name	Starting Point	End Point	Conditions
25		Saxon St, Wagga Wagga	Entire length		
25		Say St, Wagga Wagga	Copland St	Schiller St	
25	3360	Scenic Drive	David St	Pacific Hwy	
25		Scheetz Rd, Hume Shire	Entire length		
25		Schiller St, Wagga Wagga	Tasman Rd	Lamson Paragon Printers	
25		Schillers Rd, Milvale	Gunning- Temora Rd (MR 241)	700 metres along Schillers Rd	Young Shire Council
25		Schoffs Rd, Hume Shire	Entire length		
25		Scholz Rd, Hume Shire	Entire length		
25		Scott St, Boorowa	Pudman St	Jugiong St	To be used as a detour only when Marsden St is closed to traffic
25		Scott St, Tenterfield	Clive St	Southern boundary of Schiffmann's Fuel Depot	
25		Scott St, Tenterfield	Clive St	Southern boundary of Schiffmann's Fuel Depot	
25		Scotties Hut Rd, Green Hills Forest	Wondalga Rd	Adelong Creek Rd	Travel permitted one way only from Wondalga Rd to Adelong Creek Rd
25	301	Seaham Road, Raymond Terrace	William Bailey St	Wighton Rd	
25		Seaton St, Armidale	Long Swamp Rd	Myrtle Dr	
25		Seaton St, Armidale	Mytle Drv, Armidale	Long Swamp Rd	

Type	Road #	Road Name	Starting Point	End Point	Conditions
25	80	Second Lane, Kempsey	Pacific Hwy (SH10)	Intersection of Kemp St/ Saleyards Rd	1. For travel to saleyards, right turn into Saleyards Rd is not permitted. B-Doubles must cross the intersection and use the B-Double turning loop. 2. For travel from the saleyards, left turn is permitted from Saleyards Rd to Second Lane
25		See St, Marrar	Easticks Lane	York St	
25		Selby Rd, Hume Shire	Entire length		
25		Selma St, Wickham	Parry St (SH10)	Maitland Rd (SH10)	Weekday travel prohibited in a northerly direction, and 3.30 p.m.–6.30 p.m. in southerly direction
25		Selwyn St, Adelong	Tumut St (MR280)	Deans Depot	
25		Seppelts Rd, Barooga	Tocumwal	Berrigan/ Corowa Council boundary	
25		Serrata Lane, Stuarts Point	Fishermans Reach Rd	End	Access between 9am and 3pm and excluding school holidays
25		Service Rd, Cowra	Boundary Rd	300m south of Boundary Rd	
25		Service Rd, Gunnedah	Gunnedah–Boggabri road (MR72)	Ampol Petroleum, (MR72), Gunnedah	
25		Shambrook Ave, Armidale	Old Inverell Rd Armidale	Drew St, Armidale	
25		Shamrock St, West Wyalong	Central Rd	200 metres east of Central Rd	
25		Sharpe St, Temora	Austral St	Shell	
25		Sharpe's Creek Rd	Green Hills Forest Way	Cpt 846 Boundary	
25		Shaw Rd, Griffith	Jensen Rd	Lenehan Rd	

Type	Road #	Road Name	Starting Point	End Point	Conditions
25		Shaw Street, Moama	Meninya Street (SH21)	Entire length east of Meninya St	
25		Sheather St, Ballina	Hogan St	Clark St	Vehicle must enter & leave in a forward direction from the destination property.
25	522	Shellharbour Rd	Windang Rd (MR522), Lake Illawarra	Princes Hwy (SH1), Dunmore	
25		Shellharbour Rd, Warrawong	King St.(MR 522)	Northcliffe Dr	1. Access to 190 Shellharbour Rd Warrawong only . 2. Travel is permitted only in the direction of listing. 3. Travel not permitted between 8.00am to 9.30am and 2.30pm to 4.00pm on weekdays and 8.00am to 9.30 am on Saturdays
25		Sherwood St	Muffett St	Martins Stock Transport Co Pty Ltd, Scone	
25		Shire Road 13	Shire Road 170	Main Road 72	
25	9013	Shire Road 13 (Walgett Shire)	Shire Road 12	Shire Road 59	
25	9014	Shire Road 14 (Walgett Shire)	Shire Road 1	Burren Junction– Pokataroo road (MR329) near Oreel	
25		Shire Road 232 (Narrabri Shire)	Shire Road 64	Boolcarrol Rd and Ornamoi cotton warehouse, Pilliga Rd	
25		Shire Road 29	Oxley Hwy	Shire Road 170	
25	9059	Shire Road 59 (Walgett Shire)	Shire Road 13	Shire Road 14	
25		Shire Road 64 (Narrabri Shire)	Shire Road 232	Shire Road 4	

Type	Road #	Road Name	Starting Point	End Point	Conditions
25	9009	Shire Road 9 (Walgett Shire)	Burren Junction–Pokataroo road (MR329) approx 10 km south-west of Sesbana	Rowena	
25		Shire Roads 31 & 32	Cotton Seed Distributors, Wee Waa	Wee Waa-Pilliga road (MR127)	
25		Shire Roads 31, 32 and 33 (Walgett Shire)	Carinda–Quambone road (MR202), Carinda	Castlereagh Hwy (SH18) approx 10 km south of Toooloora Bore	
25		Shirley St, Roshehill	Urwin St	Entire Length	
25		Short Cut Rd, Carabost Forest	Cararoo Rd	Western Access Rd	
25		Short Cut Rd, Carabost Forest	Wagga Wagga-Tumbarumba Rd	Cararoo Rd	
25		Short Cut Rd, Urunga	Waterfall Way (MR76)	Bayldon Drv	
25		Short St, Cooma	Railway Sy	Bradley St	
25		Short St, Leeton	Brady Way	Caloro St	
25		Short St, Parkes	Clarinda St (MR 61), Parkes	Welcome St, Parkes	
25	SR720	Show St, Forbes	Ada St	Racecourse Rd	
25		Showground Lane, Cowra Shire	Grenfell Rd	Cowra Rd only	
25		Showground Lane, Delegate	Delegate Rd (MR93)	Jeffreys St	Travel permitted in direction listed only
25		Shropshire St, Queanbeyan	Yass Rd (MR52)	High St	
25		Silva Avenue, Queanbeyan	Yass Rd (MR52)	Overnight KBT Express Depot	The only two places of access permitted for B-Doubles on this route are the Overnight KBT Express Depot and Movements International
25	022	Silver City Hwy	Sturt Hwy (SH14), Buronga	Wentworth	
25		Simmons St,	North Creek Rd	Racecourse Rd	

Type	Road #	Road Name	Starting Point	End Point	Conditions
		Ballina			
25		Simpson St, Tenterfield	New England Highway (SH9)	Rear Entrance to BP Service Station	
25		Simpson St, Tenterfield	New England Hwy (SH9)	Rear entrance to BP Service Station	
25		Simpson St, Tumut	Snowy Mountains Hwy (SH4)	A point 55m to the South East ending prior to the un-named laneway	
25		Sinclair St Goulburn	Common St	Goulburn Rubbish Depot	
25		Sinclair St, Goulburn	Common St	Heggies Bulkhaul	
25		Singleton Crossing Bridge off-loading ramp, Singleton	New England Hwy (SH9)	Queen St	Travel is not permitted on this route between: 8.30am and 9.00am on school days. 3.00pm and 4.00pm on school days
25		Sirius Rd, Unanderra	Investigator Dr	Waverly Dr	Travel is permitted only in the direction of listing.
25	129	Sirius St, Oberon	MR7510	0.5km north of MR7510	
25		Sladden St, Henty	Entire length		
25		Slee St, Wyalong	Newell Highway (SH 17)	North Street	
25	79	Sloane St, Goulburn	Grafton St	Garroorigang Rd	
25		Slopes Rd, Griffith	Narrandera-Mosgiel road (MR80)	Abattoir Rd	
25		Slough Ave, Rachel CI Left turn to premises at rear of Rachael CI, right turn only on exit to Slough Av	Holker St	Holker St	
25		Smith Rd, Hume Shire	Entire length		

Type	Road #	Road Name	Starting Point	End Point	Conditions
25		Smiths Rd, Narrandera	Mejum Swamp Rd	Entire length	
25	556	Smithtown Rd, Kempsey Shire	Pacific Hwy (SH10)	South West Rocks Rd	
25		Smollett St, Albury	Young St (SH2)	Railway Place	
25		Snow St, Lismore	Union St	Entire length	
25	4	Snowy Mountains Hwy	Talbingo turnoff	Hume Hwy (SH2) near Hillas Creek	
25	4	Snowy Mountains Hwy	Monaro Hwy (SH19) at Cooma	Kosciusko road (MR286)	
25	4	Snowy Mountains Hwy	'The Lookout' parking area (6.1km west of 'Fred Pipers Memorial Lookout')	Monaro Hwy (SH19) south of Nimmitabel	Travel permitted in a westbound direction only .
25	4	Snowy Mountains Hwy	Monaro Hwy (SH19) south of Nimmitabel	Open area 250 metres east of Fastigata Rd	Travel permitted in an eastbound direction only .
25		Somersby Falls Rd, Somersby	Wisemans Ferry Rd, Somersby	Loy 1, DP 510364 Somersby Falls Rd, Somersby	
25		South Coree Rd, Jerilderie Shire Council	Duncans Rd	Mayrung Rd	Travel permitted between 1 November and 30 May only
25		South Creek Road, Shanes Park	Palmyra Ave	Whites Rd	
25		South St, Kempsey	Pacific Hwy (SH10)	West St	
25	198	South West Rocks Rd, Kempsey Shire	Smithtown Rd	Mintoka Pty Ltd, 1052 South West Rocks Rd	
25		Southern Cross Drive, Ballina	Pacific Hwy (SH10)	Convair St	
25	6006	Southern Freeway (F6)	Mount Ousley Rd (MR95), Mount Ousley	Princes Hwy (SH1), Yallah	

Type	Road #	Road Name	Starting Point	End Point	Conditions
25	6006	Southern Freeway (F6)	Princes Hwy (SH1) Waterfall	Princes Hwy (SH1) Bulli Tops	Route continues short distance along Princes Hwy, Bulli Tops to Mt Ousley Rd thence to continuation of F6 at Mt Ousley.
25	2	Southern Goulburn Exit (including ramps)	Hume Hwy (SH2), Goulburn	Mazamet Rd, Goulburn	
25		Sparke St, Hexham	Pacific Hwy	Entire length	Left turn only, Sparke St onto Pacific Hwy
25		Sparkes Rd	Sydney-Newcastle Freeway (F3) at Warnervale	Wallarah Rd, Kanwal	
25		Sparkes Rd, Hume Shire	Entire length		
25		Speare Ave, Armidale	Taylor St, Armidale	Douglas St	
25		Speewa Ferry Rd, Wakool Shire council	Speewa Rd	Murray River	Travel is not permitted during the school bus hours of 8.00am-9.00am and 3.30pm-4.30pm
25		Speewa Island Lane, Wakool Shire council	Speewa Ferry Rd	Murray River	Travel is not permitted during the school bus hours of 8.00am-9.00am and 3.30pm-4.30pm
25		Speewa Rd, Tooleybuc	Koraleigh Road	Swan Hill-Ivanhoe Road (MR67)	Travel is not permitted during the school bus hours of 8.00am-9.00am and 3.30pm-4.30pm
25	559	Spring Hill–Shadforth road	Millthorpe–Orange road (MR245), Spring Hill	Mitchell Hwy (SH7), Shadforth	
25		Spring St, Grafton	Charles St (SH10)	Sugar Terminal	B-double hauling units must be fitted with dual wheels.
25		Spring St, Holbrook	Bath Street Holbrook	Raymond Street Holbrook	

Type	Road #	Road Name	Starting Point	End Point	Conditions
25		Springfield Rd, Cooma-Monaro Shire	Monaro Hwy (SH19) at Nimmitabel	Ando-Dalgety Rd (MR394)	
25	581	Springhill Rd	Five Islands Rd (MR295), Cringilla	Corrimal St, Coniston	
25	SR231	Square Rd, Cabonne Council	Battery Lane (SR230)	Moorbel Dr (SR232)	1. A maximum travel speed of 60km/hr applies to this route. 2. Travel is not permitted between the hours of 8.00am-9.00am and 3.30pm-4.30pm
25		Stadium Drive, Coffs Harbour	Hogbin Drive	Pacific Highway	Excluding 8am - 9:30am and 2:30pm-4pm on gazetted school days
25		Stair St, Harden	Albury St	Clarke St	
25		Stannix Park Rd, Ebenezer	Sackville Rd	Sargents Rd	Left turn only from Sackville Rd
25		Star St, Barmedman	Watson Street	Camp Street	
25	023	State Highway 23	Newcastle Rd (MR82), Jesmond	Sandgate Rd, Sandgate	
25		Statham St, Bennetts Green	Ani arnall depot	Groves Rd	
25		Station St, Gulgong	Rouse St	Railway St	
25		Station St, Quirindi	Henry St	Hawker St	
25		Steel St, Corowa	Entire length		
23		Steggles Pty Ltd access road, Beresfield	Anderson Dr,	Steggles Pty Ltd	
25		Stephens Rd, Queanbeyan	Canberra Ave (MR51)	Kendall Ave North	
25		Steveys Forest Rd, Oakdale	Burraborang Rd (MR259)	Oakdale Colliery	
25		Stewart St, Ardlethan	Ariah St	Cassiterite Crescent	
25		Stewart St, Wollongong	Corrimal Street (MR581)	Harbour Street	Across to WIN Stadium.

Type	Road #	Road Name	Starting Point	End Point	Conditions
25		Stewarts Rd, Hume Shire	Entire length		
25		Stockland Drive	Lake Road, Glendale.	Woolworths store in the Stockland Shopping Centre.	
25		Stockwell Court, Hume Shire	Entire length		
25		Stonehaven Rd, Holbrook Shire	Holbrook-Wagga Wagga road (MR211)	"Stonehaven" 4.5km north of Holbrook- Wagga Wagga road (MR211)	No B-double movements from 7.30-9.00am and from 3.30-5.00pm on school days
25		Stonet Creek Rd, Carabost Forest	Strip Rd	Wagga Wagga- Tumbarumba Rd	
25	424	Stoney Hills- Mundadoo road	Coolabah- Brewarrina road (MR70), Stoney Hills	Nyngan-Mundadoo road at bridge over Marra Ck at Mundadoo	
25		Stony Creek Rd, Shanes Park	South Creek	Palmyra Ave	
25		Stony Park Rd, Hume Shire	Entire length		
25		Storey Ave, Eden	Princes Hwy (SH1)	Ben Boyd Dr	
25		Strathmore Rd, Muswellbrook Shire	Blakefield Rd	Carramere Rd	
25		Strathvale Rd, Berrigan	Jerilderie Road (MR564).	Graincorp's Silos	
25		Stringybark Rd, Bucleuch Forest	McDonnells Rd	Webbs Rd	
25		Strip Rd, Carabost Forest	Short Cut Rd	Stony Creek Rd	
25		Stroud St, Buladelah	Markwell Rd	Blanch St	
25		Stuart Rd, Wagga Wagga	Hammond Ave (SH14)	Hovell Pl	

Type	Road #	Road Name	Starting Point	End Point	Conditions
25	7740	Stuarts Point Rd	Pacific Highway (SH10)	Ocean St	Access only from 01 Sept to 31 Dec, between 9am and 3pm and excluding school holidays
25	014	Sturt Hwy	Hume Hwy (SH2) near Tarcutta	NSW/ Vic border, Buronga	
25	197	Sturt St, Howlong	Murray River	Hawkins St (SH20)	
25		Sullivans Rd, Berrigan Shire (Parish of Berrigan)	Bushfield Rd	Pyles Rd	Travel permitted Oct-May only
25	083	Summerland Way	Oliver St, Grafton	Boral Timbers, 4km south of Kyogle	
25	083	Summerland Way	Oliver St, Grafton	Boral Timbers, 4km south of Kyogle	
25	083	Summerland Way, Grafton	Gwydir Hwy (SH12) at South Grafton	Duke St, Grafton	Travel is not permitted on the Grafton Bridge between 7.30am-9.30am and 3.00pm- 6.00pm, Monday- Friday
25		Superior Ave, Edgeworth	Arnott St	Aluminium Close	
25		Sutherland Rd, Hume Shire	Entire length		
25	052	Sutton Rd	Federal Hwy (SH3) near Sutton	NSW/ ACT border	
25		Sutton St, Cootamundra	Harpley St	Parker St (MR78)	
25		Sutton's Rd, Tocumwal	Tuppall Road	Conargo / Berrigan Shire Boundary	
25		Swallow Rd, Grafton	Tyson St	Lilypool Rd	
25		Swamp Rd	Micalong Rd, Buccleuch Forest	Plantation Boundary	
25		Swanbrook Rd, Inverell Shire	Ashford Road	Ross Street	
25		Swanson St, Kurri Kurri	Johnson Ave	Ellis St	

Type	Road #	Road Name	Starting Point	End Point	Conditions
25		Sweaney St, Inverell	Mansfield St	Campbell St	
25		Sweetwater Rd, Hume Shire	Hume Hwy (SH2)	Entire length	
25	676	Sydney Rd, Goulburn	Lagoon St (MR676)	Hume Hwy (SH2)	
25		Sydney St, Tarcutta	Centenary Ave	Young St	
25	6003	Sydney–Newcastle Freeway (F3)	Hawkesbury River Bridge at Brooklyn	Leneghans Drive	Refer to Sydney Region routes for F3 to Hornsby
25		Syphon Rd, Coomealla	Silver City Hwy (SH22)	Reserve Rd East	
25	752	Tallabung – Back Creek Road, Forbes Shire Council	Weelong Wirrinya Road	Wirrinya Road	80 km / hr speed limit applies
25		Tallawong St, Gulgong	Caledonian St	Prince St	
25		Tallimba St, Tallimba	Kikoira Street	East Street	
25		Taminda Industrial Estate, Tamworth	All of the Industrial Estate. Includes Bass St, Hume St, Cook St, Goonan St between Dampier and Bass Sts, Gunnedah Rd between Hinkler St & Showground Rd, Showground Rd, Kingsford Smith St, Barnes St between Showground Rd & Belmore St, Wirraway St, Beaufort St, Lockheed St, Anson St, Plain St between Lockheed & Avro Sts, Avro St, Anson St, Hudson St, Belmore St between Jewry & Barnes Sts		

Type	Road #	Road Name	Starting Point	End Point	Conditions
25	063	Tamworth– Warialda road via Manilla, Barraba and Bingara	New England Hwy (SH9), Tamworth	Gwydir Hwy (SH12) west of Warialda.	Conditional on no more than one heavy vehicle at a time on the bridges at: 1. Namoi River at Manilla, 2. Manilla River at Barraba 3. Gwydir River at Bingara
25		Tanban Rd, Kempsey Shire	Collombatti Rd	Tanban State Forest	
25	275	Tantawangalo Mountain Rd	Mt Garragh Rd (MR91)	40km south of Horsey Swamp Creek	
25	268	Tarago- Bungendore Rd	Greater Argyke City Council Boundary	Bungendore Rubbish Depot	Travel is not permitted during the following hours on school days: 7:30-9am and 3pm- 4:30pm
25	256	Taralga Rd, Goulburn	Tarlo St (MR256)	Rex St	
25		Tarcoola Rd, Wagga Wagga	Gillard Rd	Detroit Diesel-Allison Depot	
25		Tarcutta St, Wagga Wagga	Sturt Hwy (SH14)	Forsyth St	
25	256	Tarlo St, Goulburn	Chantry St (MR256)	Taralga Rd (MR256)	
25	588	Tarro St, Pelaw Main	Mulbring St (MR588)	Victoria St (MR588)	
25		Tasman Rd, Wagga Wagga	Sturt Hwy (SH14)	Copland St	
25		Tayfield Rd, Coolangubra State Forest	Burrumbucco Rd	Saucy Creek	
25		Taylor St, Armidale	Kentucky St	Speare Ave	
25		Taylor St, Glen Innes	New England Hwy (SH9)	Ampol Red Range Service Station	
25	372	Taylor Ave, Berrima Junction	Old Hume Hwy (MR645)	Berrima Rd (MR372)	Travel permitted on Old Hume Hwy (MR645) between Taylor Ave and Medway Rd

Type	Road #	Road Name	Starting Point	End Point	Conditions
25	SR53	Taylor's Lane, Quirindi	Quirindi-Breeza road (MR72)	MR130 near Quipolly	
25		Tchelert Rd, Moulamein	Paterson St	1km North of Patterson St and Tchelerey St intersection	
25		Tchelery Rd, Wakool Shire	Barham-Maude Road (MR319)	Patterson St	
25		Tea Gardens Rd (14km north of Karuah)	Pacific Hwy (SH10)	Pindimar Rd	
25		Teal Rd, Port Kembla	Tom Thumb Rd	Grain Handling Terminal	
25	108	Teal St, Kooragang Island	Cormorant Rd (MR108)	Fullerton Rd, Fern Bay	Connects with Nelson Bay Rd, Fern Bay
25		Teatree Ave, Leeton	Narrandera-Griffith road (MR80)	Access to Prestons Transport Depot	
25		Technology Drv	Wilton Rd, Appin	Entire length	
25		Temora Rd (Coolamon Shire)	Rannock Rd	Coolamon/ Temora Shire boundary	
25		Temora St, Cootamundra	Parker St(MR78)	Hovell St	
25		Tempest St, Gunnedah	Barber St	Railway Ave	
25		Tempest St, Gunnedah	Blomfield St	35km south from Conadily St	
25	SR760	Templar St, Forbes	SH17	Turning Circle at the end of Templar St	For access to vehicle repair station in lower Templar St and turn around at turning circle
25	142	Terania St (MR142), Lismore	Wilson St	Tweed St (MR306)	
25		Terry Cr, Albury	Entire length		
25		Tewkesbury Rd, Temora	Burley Griffin Way (MR84)	Industrial Avenue	
25		Thackeray St, Rosehill	Grand Ave	Entire Length	

Type	Road #	Road Name	Starting Point	End Point	Conditions
25		The Avenue, Maryville	Hannell St	Milford St	
25		The Branch Lane, Kurah	Pacific Highway (SH10)	Crown road located on Lot 50, DP 1036893 [approx 600m north of the Pacific Hwy]	
25		The Bucketts Way, west of Purfleet	Taree Townhead Saleyards	Gloucester Road, Burrell Creek	Access only available as an alternate when normal Purfleet to Wingham access is restricted by either: 1 A temporary road closure across all travelling lanes; or 2 A partial lane temporary road closure that restricts a B-Double's turning path.
25		The Crescent, Beverly Hills	Vanessa St	Exit Via Kingsgrove Rd	
25		The Dog On The Tuckerbox Rd, North of Gundagai	Hume Hwy (SH2)	Caltex Service Station	
25	336	The Entrance Rd, Gosford to Erina	George St, East Gosford	Carlton Rd Roundabout, Erina	
25	336	The Entrance Rd, Long Jetty	Wyong Rd (MR335), Long Jetty	Kmart Auto, The Entrance Rd via Yakalla St	
25	335	The Entrance Rd, Long Jetty	Wyong Rd (MR335), Long Jetty	Dening St, The Entrance	Connects with Wyong Rd thence Cobbs Rd
25		The Gap Rd, Narrandera	Sturt Hwy (SH14)	Strontian Rd	
25	633	The Grande Parade	Princes Hwy	Linden St	
25	111	The Lakes Way	Failford Road (RR7763)	Grey Gum Road	
25		The Rocks Rd, Berrigan Shire (Parish of	Racecourse Rd	Woolshed Rd	Travel permitted Oct-May only

Type	Road #	Road Name	Starting Point	End Point	Conditions
		Langunya)			
25		Third Ave, Henty	Yankee Crossing Rd	Depot at 51 Third Ave	
25		Thomas Mitchell Drive Muswellbrook Shire	New England Hwy (SH9)	Denman road (MR209)	
25	217	Thomas St	F3–Newcastle Link Road	Newcastle Rd (MR82), Wallsend	
25		Thompson St, Dubbo	Mitchell Hwy (SH7), West Dubbo	Whylandra St, Dubbo	
25		Thompsons Ave, Moree	Frome St (SH17)	Gosport St	
25		Thornbury Rd, Hume Shire	Entire length		
25		Thornbury St, Parkes	Clarinda St	End of Thornbury St south of Clarinda St	Travel permitted only between the hours of 7.30am and 5.30pm
25		Thorne Rd, Griffith	Walla Ave	Kidman Way (MR321), Griffith	
25		Thornhill St, Young	Dundas St	Lovell St	
25		Thornton Rd, Thornton	New England Hwy (SH0)	Glenwood Dr	
25		Three Chain Rd, Lismore	Union St	Caniaba St	
25		Throsby St, Moss Vale	Arthur St	Yarrowa Rd	Travel permitted in direction of listing only
25		Thurgoona Rd, Albury	Hume Hwy (SH2)	Elizabeth Mitchell Drive	
25		Thurrallilly St, Queanbeyan	Bungendore Rd (MR51)	Faunce St	
25		Tibbereena St, Narrabri	Dangar St	Fitzroy St	
25		Tierney's Place, Tweed Heads	Machinery Drive	CSR Plant Site	
25		Tip Rd, Holbrook	Wallace St	Bath St	

Type	Road #	Road Name	Starting Point	End Point	Conditions
25	771	Tobias Street, Forbes	Landrace Street	Hereford Street	50 km/hr speed limit applies
25		Tom Thumb Rd, Port Kembla	Springhill Rd (MR581)	Coal Terminal Rd	
25	302	Tomago Rd, Tomago	Pacific Hwy (SH10)	Cabbage Tree Road	Connects with Nelson Bay Rd
25		Toners Rd	Green Hills Forest Way, Green Hills	Kendall Feeder Rd	
25	628	Tooma Rd, Tumbarumba	The Parade Intersection at NAB at Tumbarumba	Elliot way (RR7603)	
25	628	Tooma Rd, Tumbarumba	Elliot Way Intersection RR7603	Maragle Rd Intersection UO470	
23		Topdale Rd, Walcha	Nundle Rd	Gloucester Rd	
25	217	Toronto Rd	Wangi Rd (MR217), Toronto	Lake Rd via Five Islands Rd and T C Firth Ave	
25		Toronto Rd, Teralba	Five Islands Rd (MR217)	York St	
25	108	Tourle St	Industrial Dr (MR316), Mayfield	Cormorant Rd (MR108), Kooragang Island	No more than one B-double on Tourle St Bridge at one time.
25		Tower Hill Rd, Hume Shire	Entire length		
25		Townsend St, Albury	Ebden St	Atkins St	
25		Towradgi Rd, Towradgi	Princes Hwy (SH1 – Northern Distributor)	Old Princes Hwy	Travel is permitted only in the direction of listing
25		Towradgi Rd, Towradgi	Princes Hwy (SH1) - Northern Distributor	Old Princes Hwy	Travel permitted only in the direction of listing
25		Trafalgar St, Young	Lachlan St	Willawong St	
25		Tranter Place, Griffith	Entire length		Travel permitted in northbound direction only
25		Travelstop Way, Albury	Thurgoona Dr	Entire length	
25		Travers St, Wagga Wagga	Moorong St (Olympic Hwy MR78)	Hampden Ave	

Type	Road #	Road Name	Starting Point	End Point	Conditions
25		Trenayr Rd	Summerland Way	Red Lane	
25		Triangle Rd, Hume Shire	Entire length		
25		Trigg Rd, Hume Shire	Entire length		
25		Ttaes Rd, Buccleuch Forest	Couragago Rd	Roberts Rd	
25		Tudor St, Newcastle West	Parry St	Hunter St	
25	384	Tumbarumba Rd, Wagga Wagga	Hume Hwy (SH2)	Holbrook Shire boundary	
25	384	Tumbarumba Rd, Wagga Wagga	Hume Hwy (SH2)	Ladysmith	Travel permitted in northbound direction only
23	628	Tumbarumba– Khancoban road	Tumbarumba–Little Billabong road (MR284) near Tumbarumba	Bridge over Paddys River	
25	284	Tumbarumba– Little Billabong road	Gilmore–Jingellic road (MR85)	Hume Hwy (SH2) near Little Billabong	
25		Tumorrana Trig Rd	Wee Jasper Forest Rd, Buccleuch Forest	Cockatoo Rd	
25	279	Tumut–Gundagai road	Snowy Mountains Hwy (SH4)	Middle St Gundagai and south to Hume Hwy (SH2)	
25	278	Tumut–Wee Jasper road	Billapoloolah Forest Rd	Overhead 132 kv transmission line south of Adjumbilly Creek.	a) no operation during winter or wet weather. b) an 80 km/h speed limit to be observed. c) no operation during the hours when school buses are being used on the road.
25	278	Tumut–Wee Jasper road	Red Hill access road	Billapoloolah Forest Rd	
25	278	Tumut–Wee Jasper road, Tumut	Snowy Mountains Hwy (SH4), Tumut	Bombowlee Creek Rd	

Type	Road #	Road Name	Starting Point	End Point	Conditions
25		Tuppal Rd, Finley	Riverina Hwy (SH 20)	Lower Tocumwal Road	
25		Tweed Heads Bypass, Tweed Heads	Kennedy Dr	NSW/Qld border	
25	306	Tweed St (MR306), North Lismore	Terania St (MR142)	Alexandra Parade	
25		Tweed Valley Way	Pacific Hwy Interchange at Chinderah	Buchanan St, Murwillumbah	
25		Twelve Mile Rd, Wellington	Goolma Rd (MR233) (Mudgee)	Brookfield Rd	1. Travel permitted in daytime only. 2. Speed limit 80kph.
25		Twigg St, Griffith	Lenehan Rd	Crossing St	
25		Twynam St, Narrandera	Hay St (MR80)	Railway Bridge	
25		Twynam St, Temora	Lucas Street	Polaris Street	
25		Tyson St, Grafton	Pacific Hwy (SH10)	Swallow Rd	
25		Tyson St, Grafton	Pacific Hwy (SH10)	Induna St	
25		Uhrig Rd	Carter St	Edwin Flack Ave	
25		Ulan St, Coonabarabran	Jackson St	Gardener St	
25		Umbango Creek Rd, Carabost Forest	Canaarvan Rd	Umbango Rd	
25		Union Rd, Albury	79 Union Rd	777 Union Rd	
25	SR788	Union St	Newell Hwy	Little Underwood St	Outward journey from Duncan Steel Constructions. Left turn into Union St.
25	SR788	Union St	Little Underwood St	Newell Hwy	Return trip to Duncan Steel Constructions. Right turn only to SH17
25		Union St, Goulburn	Lagoon St (Sydney Rd – MR676)	Reynolds St	
25	256	Union St, Goulburn	Lagoon St (MR 676 – old Hume Highway)	Wilmot St (MR256)	

Type	Road #	Road Name	Starting Point	End Point	Conditions
25		Union St, Lismore	Elliott Rd	Casino St	
25		University Ave, Gwynneville	Southern Freeway (F6) Offload Ramp	Graham Ave	Travel permitted only in the direction of listing
25		University Rd, Hay Shire	Sturt Hwy (SH14)	1.5kms from Sturt Hwy	
25		Unnamed gravel road, Lismore	Snow St	Three Chain Rd	
25		Unnamed Lane, Berrigan	Greggery's Rd	Barrett's Tyre Service	
25		Unnamed Rd (200m east of Stanley St), Narrandera	Boundary Rd	Pirani Place	
25		Unnamed Rd, (west of Rocla Pipes), Narrandera	Pine Hill Rd	Day's Entrance(100m south of Pine Hill Rd)	
25		Unnamed Rd, Appin	Bulli- Appin Rd (MR177), Entry to Appin Colliery	Bulli- Appin Rd (MR177), exit from Appin Colliery	Travel permitted only in the direction as listed
25		Unnamed Rd, Hawkesbury Council	Stannix Park Rd	Sackville Rd	Eastbound Traffic Only
25		Unnamed road, Henty	North-west corner of Henty Showground	West to the Bulk Grain Terminal	
25		Unnamed St, Gulgong	Saleyards Lane	End gate, R&J Engineering	
25		Unwin St, Rosehill	Colquhoun St	Kay St	
25		Upper Smiths Creek Rd, Kempsey Shire	Pacific Hwy (SH10)	Kehans Rd	
25		Upper Tocumwal Rd, Deniliquin.	Riverina Highway.SH 20)	Tuppall Road	
25		Uralla Rd, Armidale	New England Hwy (SH9)	Miller St	
23		Uralla Rd, Walcha	Jamieson St	Darjeeling Rd	
25		Urana St, Wagga Wagga	Entire length west of Pearson St		

Type	Road #	Road Name	Starting Point	End Point	Conditions
25	385	Urana–Morundah road	Urana	Newell Hwy (SH17)	
25		Uriarra Rd, Queanbeyan	NSW/ ACT border	Crawford St	
25	054	Vale Rd, Bathurst	Rocket St	Omni Minerals	Access as far as Omni Minerals only
25		Valery Rd	Brutons Rd	Mailman's Track Forest Road	Daylight Hours Only. Max speed 40km/h
25		Valery Rd	Seaview Forest Rd	Mailman's Track Forest Road	Daylight Hours Only. Max speed 40km/h
25		Vanessa St	Commercial Rd	The Crescent	
25		Vaux St, Cowra	Fitzroy St	To Cul de Sac East of Fitzroy St	7am-7pm Mon-Sat only
25		Vesper St, Temora	Polaris Street	Burley Griffin Way (MR84)	
25		Vesper St, Temora	Burley Griffin Way (MR84)	Back Mimosa Rd	
25		Victoria Park Rd, Berrigan Shire (Parish of Osborne)	Jerilderie St (MR564)	Mortons Rd	Travel permitted Oct-May only
25		Victoria Pde, Cootamundra	Wills Street	Mackay Street	
25	336	Victoria St, East Gosford	York St (MR336)	George St (MR336)	
25		Victoria St, Grafton	Prince St	Duke St	
25	588	Victoria St, Kurri Kurri	Tarro St (MR588)	Lang St (MR195)	
25		Victoria St, Temora	Hoskin St	Burley Griffin Way (MR84)	
25		View St, Gunnedah	Oxley Hwy (SH11)	Wandobah Rd	
25		Vile Rd, Hume Shire	Entire length		
25		Vine Dr, Hume Shire	Entire length of sealed section		Travel permitted on sealed section only
25		Viscount Rd, Wingham	Glenyarra Rd	To Bakewell Haulage Depto	
25		Vivian St, Inverell	Captain Cook Drv	Byron St (MR137)	

Type	Road #	Road Name	Starting Point	End Point	Conditions
25		Wagga Rd, Hume Shire	Olympic Hwy (MR78)	Glenellen Rd	
25	240	Wagga Wagga– Ardlethan road	Olympic Hwy (MR78) near Wagga Wagga	Newell Hwy (SH17) near Ardlethan	
25	384	Wagga Wagga- Tumbarumba road	MR 284	Shire boundary, 1.61km north west of MR284	
25	384	Wagga– Tumbarumba road	Sturt Hwy (SH14) near Wagga	Ladysmith	
25		Wahroonga Rd, Albury	Buchorn St	CSR Wood Panels	
25		Waite St, Moss Vale	Innes Rd	Illawarra Hwy (SH25)	Left turn movements not permitted into or out of Waite St at the Illawarra Hwy
25		Wakefield Rd	Rhondda Rd, Teralba	Northville Dr, Barnsley	
25		Wakool Rd	Deniliquin-Swan Hill Road (MR 94)	Burraboi Road, Burraboi	No operation during School Bus hours, 8.00am to 9.00am and 3.30pm to 4.30pm.
25		Walkby Rd, Griffith	Entire length		
25		Walker St, Casino	Dryaaba St	Dean St	Left hand turns are not permitted from Walker St into Dryaaba St
25		Walla Ave, Griffith	Thorne Rd	Cranswick Estate	
25		Walla Ave, Griffith	Kookora Ave	The Cranswick Estate	
25	126	Wallabadah- Quirindi road	New England Hwy (SH9) at Wallabadah	Kamilaroi Hwy (SH29) at Quirindi	
25	270	Wallace St, Braidwood	Lascelles St (MR51)	Coghill St	
25		Wallace St, Holbrook	Hume Hwy (SH2)	Tip Road	
25		Wallamore Rd, Tamworth	Jewry St	Tangaratta Stockfeeds, Parry Shire	

Type	Road #	Road Name	Starting Point	End Point	Conditions
25	SR35	Wallangra–Coolatai road	MR187, Wallangra	MR63, Coolatai	
25		Wallahah Rd, Kanwal	Sparkes Rd, Kanwal	67 Wallarah Rd, Gorokan (Shell Service station)	
25		Wallahah Rd, Muswellbrook Shire	Blakefield Rd	Carramere Rd	
25		Wallendoon St, Cootamundra	Parker Street	Murray Street	
25		Wallendoon St, Cootamundra	Hovell Street	Sutton Street	
25		Wallerobie Rd (Coolamon Shire)	MR240	Metul Rd	
25		Wallsend Rd, Sandgate	Sandgate Rd	Pacific Hwy (SH10)	
25		Walton St, Baoogabri	Boston St West	Grantham St West	
25	80	Wamoon Ave, Leeton	Acacia ave	Vance Rd	
25		Wandobah Road, Gunnedah	Within the Gunnedah township only		
25		Wandook Rd, Deniliquin	Deniliquin-Jerilderie Road (MR 552)	Conargo / Windouran Boundary	
25		Wanganella-Moulamein Rd	MR319	East 17km to "Mooroolbark"	Season approval- travel is only permitted during the months of November, December, March, April and May
25	217	Wangi Rd	Sydney-Newcastle Freeway (F3), Morisset	Toronto Rd (MR217), Toronto	Connects with Thomas St, Wallsend via Five Islands Rd, T C Firth Ave, Lake Rd
25		Wantabadgery Rd, Wagga Wagga	Mill St	Eunony Bridge Rd	
25		Waratah Rd	Wisemans Ferry Rd (MR225), Mangrove Mountain	Kelynack Rd	

Type	Road #	Road Name	Starting Point	End Point	Conditions
25		Waratah St, Cowra Shire	Young Rd	260 metres west only	
25		Waratah St, Temora	Burley Griffin Way (MR 84)	Gunning-Temora Road (MR 241)	
25		Waratah Street, Tumut	Clarke Street	Boundary Road	
25		Warburton Rd., Bombala State Forest	Coolangubra Forest Way.	Burrumbucco / Bucky Springs Road.	
25		Warialda St, Moree	Shell Distributor, Adelaide St	Thompsons Ave	
25		Warne St, Wellington	Arthur St	Falls Rd	
25		Warrabrook Boulevard, Warrabrook	Maitland Rd, Mayfield	Casuarina Circuit, Warrabrook	
25		Warrabrook Boulevard, Warrabrook	Maitland Rd, Mayfield	Casuarina Circuit, Warrabrook	
25		Warrabungle St, Gunnedah	Bloomfield St	Barber St	
25		Warrah Creek Rd, west of Willow Tree	Willow Tree-Merriwa Road (MR358)	Pattaweena Highlands Property access	
25		Warrah Ridge Rd, west of Willow Tree	Willow Tree-Merriwa road (MR358)	Boundary with Quirindi Shire	
25		Warrego St, Weethalle	Mid-Western Highway (SH 6)	Wilga Street	
25		Warren Rd, Warnervale	Burnet Rd	Woolworths entry/ exit access	
25	333	Warren-Carinda road	Oxley Hwy (SH11), Warren	Warren/Walgett Council boundary near Carinda	
25	202	Warren- Quambone road	Oxley Hwy (SH11) near Warren	Warren/Coonamble Council boundary	
25		Warrior St, Wee Waa	Boolcarrol Rd	Pilliga Rd	
25	76	Waterfall Way (MR76)	New England Hwy (Sh9)	Dome Rd, Dorrigo	

Type	Road #	Road Name	Starting Point	End Point	Conditions
25	76	Waterfall Way (MR76)	Pacific Highway (SH10)	Short Cut Rd	
25	76	Waterfall Way Bellingen Shire	Pacific Hwy (SH10)	Old Pacific Hwy	
25		Waterloo Rd, Chullora	Hume Hwy	Sutton Holdens car yard	Deliveries where possible outside 06:30 to 0930 abd 1530 to 1830 where possible
25		Waterloo Rd, Greenacre	Hume Hwy	457 Waterloo Rd	Access only from the Hume Hwy
25		Watkins Ave, Griffith	Old Willbriggie Rd	Kidman Way (MR321), Griffith	
25		Watson St, Barmedman	Star Street	Loftus Street	
25		Wattle St, Port Kembla	Five Islands Rd (MR295)	Access to Brambles Depot, Wattle St	Approx 120 metres from Five Islands Rd
25		Watts Lane, Harwood	Pacific Hwy (SH10)	Mill Rd	B-double hauling units must be fitted with dual wheels.
25		Watts Lane, Harwood Island	Pacific Hwy	North Arm Drive	
25		Watts Lane, Harwood Island	Pacific Hwy	North Arm Drive	
25		Waugh St, Tweed Shire	Chinderah Bay Drive	Pacific Hwy (SH10)	Travel not permitted 8.00am-9.30am and 2.30pm-4.00pm
25		Waugorah Rd, Balranald	Sturt Hwy (SH14)	Kiora Station	
25		Waverly Dr, Unanderra	Sirius Rd	Nolan St	1. The only place of access permitted for B-Doubles on this route is McCabe Transport, 28 Waverly Dr 2. Travel is permitted only in the direction of listing.
25		Weakleys Dr	Leneghans Dr	New England Hwy (SH9) near Beresfield	Travel permitted in northbound direction only
25		Webb St, Wagga Wagga	Lewington St	Wagga Wagga City Council, Livestock Centre	

Type	Road #	Road Name	Starting Point	End Point	Conditions
25		Webbs Rd, Bucleuch Forest	Argalong Stock Route	Brindabella Rd	
25		Wedderburn Rd	Appin Rd (MR177)	West Cliff Colliery	
25	278	Wee Jasper Rd, Tumut Shire	Unnamed private plantation access road 1.90kms east of Jerimiah Rd	Unnamed private plantation access road 3.87kms east of Jerimiah Rd	
25	812	Weelong – Wirrinya Road, Forbes Shire Council	Newell Highway (SH17S)	Wirrinya Road	80 km / hr speed limit applies on School Bus Route
25		Weimby Rd, Balranald	Windomal Rd	State Forest, Windomal Landing	Travel directly to and directly from forest reserve only
25		Welchman St, Dubbo	Myall St	Intersection White St	
25		Welcome St, Parkes	Short St, Parkes	Grenfell St, Parkes	
25		Wella Way, Somersby	Kangoo Rd	Wella Australia	
25		Wellers Gap Rd, Hume Shire	Entire length		
25	233	Wellington- Gulgong road	Mitchell Hwy (SH7), Wellington	Gulgong-Mudgee road (SH17) at Gulgong	
25		Wembley Place, Kelso	Hampden Park Rd, Kelso	Entire length (cul-de- sac)	
25		Wentworth St, Glen Innes	New England Hwy (SH9)	Lang St	
25		Wentworth St, Rosehill	Kay	Martha ST	
25		Wentwoth St, Wagga Wagga	Balxland Rd	Lawson St	
25		West Branch Feeder Rd, Green Hills Forest	Old Tumbarumba Rd	Adelong Creek Rd	
25		West St, Greta	New England Hwy	Access to Shell Roadhouse	

Type	Road #	Road Name	Starting Point	End Point	Conditions
25		West St, Gundagai	Hume Hwy (SH2), Gundagai Northern Exit	William St	
25		West St, Harden	Albury St (MR84)	Neill St	
25		West St, Kempsey	South St	Middleton St	
25		West St, North Bega	Ridge St	Princes Hwy (SH1)	
25		Western Access Rd, Carabost Forest	Western Fire Rd	Short Cut Rd	
25		Western Avenue, Young	Lachlan Street	Moppity Road	
25		Western Boundary St, Tenterfield	New England Highway (SH9)	Petre St	
25		Western Boundary St, Tenterfield	New England Hwy (SH9)	Petre St	
25		Wheeler Lane, Dubbo	Cobbora Road (SH27)	Cobra St (Mitchell Hwy SH7))	
25		Whitbread St, Taree	Muldoon St	Elizabeth Ave (north)	
25		Whitbread St, Taree	Muldoon St	Elizabeth Ave (north)	
25		White St, Dubbo	Welchman St	150 metres west of the intersection with Welchman St to Australia Rail Track Services Property Access	No access is permitted to or from the Golden Hwy at its intersection with White St
25		Whitegate Rd	Billapaloola Rd, Buccleuch Forest	Plantation Boundary	
25		Whitened St, Corowa	Entire length		
25		Whites Rd, Shane Park	Stony Creek Rd	South Creek Rd	
25		Whittakers Lane, Hume Shire	Entire length		
25		Whitton Rd	Murrami Rd	Gogeldrie Grain Storage Silos	

Type	Road #	Road Name	Starting Point	End Point	Conditions
25		Whitton St, Narrandera	Caddel St (SH17)	Adams St	
25		Whitton St, Narrandera	Ferrier St (SH17)	May St	
25		Whitton Stock Route Griffith	Yenda–Wumbugal road (MR254)	Burley Griffin Way (MR84)	
25		Whitton Stock Route, Griffith	Cemetery Rd	Burley Griffin Way (MR384)	
25	539	Whitton to Darlington Point road	Narrandera-Griffith road (MR80)	Griffith-Jerilderie road (MR321)	
25		Whybrow Rd, Mt Thorley	Piercefield Rd	Maskey Rd	
25		Whybrow St, Griffith	Rankin Springs Rd (MR321)	Collier St	Across railway level crossing
25		Whyte Rd, Hume Shire	Entire length		
25		Wicks Rd, Macquarie park	Epping Rd	Waste Transfer Station	
25		Wighton Rd, Seaham	Seaham Rd (MR301)	Harveys Chicken Farm	
25		Wilfox St, Condell park	Ilma St	P&N Beverages Site	
25		Wilga Rd, Leeton Shire Council	Intersection with Narrandera to Mossgiel Road(MR80) Leeton	Leeton / Griffith Local Government Shire Boundary	
25		Willam St, Factory ST	Woodville Rd	23 Factory Rd	No travel between 6am and 7pm.
25		Willandra Ave, Griffith	Kookora St	Jondaryan Ave	
25	410	Willanthy Bridge–The Priors road	Lachlan Valley Way (MR501), Willanthy Bridge	Condobolin–Cobar road (MR61) near The Priors	
25		Willawong St, Young	Trafalgar St	Berthong St	
25	104	William Bailey St, Raymond Terrace	Pacific Hwy (SH10)	Seaham Rd (MR 301)	

Type	Road #	Road Name	Starting Point	End Point	Conditions
25		William St, Cowra Shire	Grenfell Rd	Young Rd	
25		William St, Gundagai	West Street	Charlotte Street	B-Doubles not permitted to use loading ramp near the scales at the Gundagai Livestock Selling Complex
25		William St, Muswellbrook via Brook St & Hunter St	Bridge St (SH9)	Ampol Petroleum	
25	286	William St, Orange	Mitchell Hwy (SH7)	Byng St	North bound only from Highway
25	286	William St, Orange	Byng ST	Dalton St	Both Directions
25		Williamtown Dr, Williamtown	Nelson Bay Rd (MR108)	Newcastle Airport	
25		Willis Rd, Woolgoolga	Bosworth Rd	End	
25	358	Willow Tree to Merriwa Rd	New England Hwy (SH9) at Willow Tree	Millers Creek property access	
25	029	Willow Tree– Narrabri road	New England Hwy (SH9), Willow Tree	Newell Hwy (SH17), Narrabri	Use heavy vehicle route through Gunnedah: Bloomfield and Warrabungle Streets
25		Wills St, Cootamundra	Berthong Street	Victoria Parade	
25	256	Wilmot St, Goulburn	Union St (MR256)	Chantry St (MR256)	
25		Wilmot St, Goulburn	Maud St, Goulburn	Chantry St	Travel is only permitted in the direction of listing
25		Wilson Lane, Hume Shire	Entire length		
25		Wilson St, Albury	Young St (SH2)	Bunge Flour Mills	
25		Wilson St, Lismore	Elliott Rd	Railway Rd	
25		Wilson Street, South Lismore	Railway Level Crossing	Terania St (MR142)	
25		Wilton Rd, Appin	Appin Rd (MR177), Appin	Macarthur Water Treatment Plant	

Type	Road #	Road Name	Starting Point	End Point	Conditions
25	522	Windang Rd	King St (MR522), Primbee	Shellharbour Rd (MR522), Lake Illawarra	
25		Windomal Rd, Balranald	Weimby Rd	Sturt Hwy (SH14)	
25		Wingara Dr, Coff's Harbour	O'Keefe Drive	Fraser Drive	
25		Wirraway Dr Deniliquin	Ricemill Rd	Saleyards Rd	
25		Wirraway Drive, Deniliquin	Saleyards Rd	Mulwala Canal (approx 280 metres)	
25	863	Wirrinya Road, Forbes Shire Council	Newell Highway (SH17S)	Forbes Shire Boundary – Battery Hill Road	80 km / hr speed limit applies on School Bus Route
25	225	Wisemans Ferry Rd	George Downes Drive at Central Mangrove	Lombardy Rd, Mangrove Creek	
25		Wisemans Ferry Rd, Somersby	Peats Ridge Rd (MR455)	Elwins Rd	
25		Wisemans Ferry Rd, Somersby	Pacific Highway Somersby	Somersby Falls Rd, Somersby	
25	208	Wollar Rd, Mudgee	Ulan road (MR214)	Botalbar Rd	
25		Wollombi Rd	New England Hwy (SH9), Rutherford	Old North Rd, Farley	
25	181	Wollombi Rd, Cessnock City Council	Allandale Rd, Cessnock	Boundary St, Millfield	
25		Wollongough St, Ungarie	Rifle Range Road	Alkaville Lane	
25	SR6508	Wollun Rd, Walcha Shire	Oxley Hwy (SH11)	Walcha/ Uralla Shire boundary	
25	SR48	Wollun-Woolbrook Rd, Uralla Shire	Wollun-walcha Rd	Walcha Shire boundary	
25		Wolseley Ave, Leeton	Entire length		
25	379	Wombat Rd	Burley Griffin Way (MR 84)	Olympic Way (MR 78)	

Type	Road #	Road Name	Starting Point	End Point	Conditions
25		Wombeys Feeder Rd, Green Hills Forest	Lochinvar Feeder Rd	Adelong Rd	
25		Wondalga Forest Way	Broadleaf Park Rd	Wondalga-Adelong road (MR280), Wondalga	
25	280	Wondalga-Adelong	Batlow-Tumut road (MR85)	Camp St (SH4), Adelong	
25	280	Wondalga-Adelong	Jingellic-Gilmore Rd. (MR85)	Wondalga Forest Way	
25	280	Wondalga-Adelong	Selwyn St, Adelong	Snowy Mountains Highway (SH4)	
25		Wondook Rd, Deniliquin	Deniliquin-Jerilderie Rd (MR552)	Deniliquin-Hay Rd (SH21)	
25	868	Wongajong Road, Forbes Shire Council	Pavey's Red Bend Road	Red Bend Grain Silo's	50 km / hr speed limit applies
25		Wood Rd, Griffith	Burley Griffin Way (MR84)	Casella Wines	
25		Woodbury Rd	Raymond Terrace Rd (MR104)	Nilands Lane	
25		Woodside Rd, Griffith	Brogden Road	Drew Road	
25		Woodstock Rd, Berrigan	Riverina Highway (SH 20)	Auburn- Momalong Rd	
25		Woodstock St, Mayfield	Industrial Dr (MR316)	Koppers Coal Tar Products Pty Ltd	Left turn only permitted when exiting Koppers Terminal
25	MR526	Woodward St, Orange	Mitchell Hwy (SH7)	Racecourse Rd	Both Directions
25		Woodward St, Parkes	East St	Access to Parkes Brick Paver & Tile Supply Depot	Travel permitted during daylight hours only.
25	2299	Woolford Crescent, South Kempsey	Nance Street	Entire length	
25		Woolshed Rd, Berrigan Shire (Parish of Finley)	Riverina Hwy (SH20)	Fullers Rd	

Type	Road #	Road Name	Starting Point	End Point	Conditions
25	SR47	Woolun-Walcha Rd, Uralla Shire	Wooun- Woolbrook Rd	Walcha Shire boundary	
25		Woolworth Way, Warnervale	Exit of No. 12 Burnet Road	Burnet Rd	Exit Ni 12 Burnet Rd, right onto Woolworth's Way. Right turn only from Woolworths Bay into Burnet Rd
25		Woomargama-Moumtain Creek Rd, Holbrook shire	Hume Hwy (SH2)	Mountain Creek (1.6km west of Hume Hwy)	B-Double movements not permitted from 7.30 a.m. – 8.30 a.m. and 3.30 p.m. – 4.30 p.m. on School Days
25		Wooten St, West Wyalong	West Wyalong-Condoblin road (MR57)	Park St	
25		Wullamulla St, Glen Innes	Derby St	Coronation St	
25	254	Wumbulgal–Yenda road	Burley Griffin Way (MR84), Yenda	Leeton–Griffith road (MR80) near Griffith	
25		Wyan Rd, Richmond Valley Council	Myrtle Creek Rd	Richmond Valley/ CopmanhurSt Shire boundary	
25		Wyan Rd, Richmond Valley Council	Richmond Valley Shire Boundary	Old Tenterfield Rd	
25		Wyangle Rd, Buccleuch Forest	Rosettes Rd	Brindabella Rd	
25	454	Wyee Rd	Pacific Hwy	Shire Boundary	Route can be reversed.
25	454	Wyee Road	Mandalong Road Morisset	Lake Macquarie City Boundary Doyalson	
25	875	Wyndham Avenue, Forbes	Lachley Street	Durham Street	50 km/hr speed limit applies
25		Wyndham St, East Branxton	New England Hwy (Sh9)	Dalwood Rd	
25		Wynter St, Wickham	Combined St	Farquahar St	1. Temporary route approval only due to roadworks. 2. Route is for detour purposes only as directed.

Type	Road #	Road Name	Starting Point	End Point	Conditions
25	335	Wyong Rd	Cobbs Rd, (MR335) Tuggerah	The Entrance Rd (MR335), The Entrance	
25		Wyong Rd, Wyong	Cobbs Rd, Wyong	Enterprise Dve, Berkeley Vale.	
25		Wyrallah Ferry Rd, Lismore City Council	Coraki Rd	Wyrallah Rd	
25		Wyrallah Rd, Lismore City council	Wyrallah Ferry Rd	Broadwater Rd	
25		Wytarra Dr, Albury	Knight Rd	Leslie Dr	
25		Yalwal Rd, West Nowra	Albatross Rd (MR92)	George Evans Rd	
25		Yammatree Rd	The Gundagai/ Junee Shire Boundary	5.3km to the east of the Shire Boundary to the Yammatree Station access gate	Restrictd 7:30am- 8:30am and 4pm-5pm school days.
25	080	Yanco Ave, (MR 80) Leeton	McQuillian Road	Corbie Hill Road	Travel not permitted during the following hours on school days: 7.30am to 9.00am and 3.30pm to 5.00pm
25		Yangan Drv, Beresfield	Weakley's Dr	End	
25		Yankee Crossing Rd, Henty	Olympic Hwy (MR78)	Third Ave	
25		Yankee Ned Rd, Buccleuch Forest	Wee Jasper Forest Rd	T-intersection (2.7km)	
25		Yanko Rd, Conargo	Carrathool Road	12.3km east to road end	
25		Yarmwal Rd (Leeton Shire Council)	Murrami Rd	Contour Rd	
25		Yarra Yarra Lane, Holbrook Shire	Hume Hwy (SH2)	'Yarra Yarra' 5.75km east.	No B-Double movements from 7.30am-8.30am and 3.30pm-5.00pm on school days

Type	Road #	Road Name	Starting Point	End Point	Conditions
25		Yarrabee Rd, Hastings Council	Pacific Hwy (SH10)	Entire length (approx distance 490 metres)	
25		Yarrandale Rd, Dubbo	Cobbora Rd (SH27)	Boothenba Rd	
25		Yarranjerry Exchange Rd (Coolamon Shire)	Wallerobie Rd	Beckom South Rd	
25		Yarrowa Rd, Moss Vale	Throsby St	Nowra Rd	Travel permitted in direction of listing only
25		Yarrowonga Rd, Berrigan	Riverina Hwy (SH20)	Mulwala-Barooga Rd	Travel permitted Oct- May only
25		Yass Rd, Cootamundra	Parker St	Rinkin St	
25	052	Yass Rd, Queanbeyan	NSW/ACT border at Queanbeyan	Bungendore Rd (MR51)	
25		Yass St (Old Hume Hwy),Gunning	Hume St (MR52)	Former RTA Depot (500m north of Gundaroo St)	
25	7610	Yass Valley Way, Yass	Barton Hwy (SH15)	Yass Saleyards, Yass Valley Way	
25	7610	Yass Valley Way, Yass	Orion St	Hume Hwy (SH2) south of Yass	
25		Yass Valley Way, Yass Shire	Yass Saleyards	Grand Junction Rd	
25		Yasss Rd, Cootamundra	Parker St	Rinkin St	
25		Yithan St, Tallimba	Tallimba Street	Tallimba Lane	
25	336	York St, Gosford	Masons Parade (MR336)	Victoria St (MR336)	
25		York St, Teralba	Toronto Rd (MR217)	Racecourse Rd	
25		Young Rd (Leeton Shire Council)	Whitton-Darlington Point Rd (MR539)	Access entrance to farm 1756, lkm east of MR539	
25		Young Rd, Leeton	Entire length		
25		Young St, Moulamein	Paterson St	Carne St	

Type	Road #	Road Name	Starting Point	End Point	Conditions
25		Young St, Tarcutta	Sydney St	Hume Hwy carriageway	
25	239	Young–Grenfell road	Young	Grenfell	
25		Yuranigh St, Balranald	Sturt Hwy (SH14)	O'Connor St	
25		Ziebarth Rd, Hume Shire	Entire length		
25		Zouch St, Young	Boorowa Street (MR 78)	Lachlan Street	

Part 3- 19 Metre B-Doubles Routes where Gross Weight Exceeds 50 Tonnes

Type	Road No	Road Name	Starting Point	Finishing Point	Conditions
19		Aberglasslyn Rdm Telarah to Aberglasslyn	New England Highway	Oakhampton Rd	
19		Alan Walsh Drive, Maitland	Church St	Ken Tubman Dr	
19		Anderson Dr, Beresford	New England Hwy (SH9), Beresford	New England Highway, Tarro	
19		Anembo Rd	Tallaganda State Forest Boundary	Jerangle Rd	
19	270	Araluen Rd, Braidwood	Lascelles St (MR51), Braidwood	Captains Flat Rd (MR270)	Travel not permitted on school days between the hours of: 7:30am -9am; and 3pm-4:30pm
19		Arthur St, Coffs Harbour	Pacific Hwy (SH10)	Entrance to Park Beach Plaza Service Station	
19		Avalon Pde, Avalon	Barrenjoey Rd	Shell Service Station	
19		Averys Lane, Cliffeigh	Main Rd (MR 195)	Elliot Farm Entrance	
19	504	Avoca Dr, Kincumber	Bungoona Dr	Empire Bay Dr	
19		Badja Rd (RR7625)	Krawarree Rd (RR7625), Palerang/ Cooma- Monaro LGA Boundary	Countegany Rd (RR 7625)	

Type	Road No	Road Name	Starting Point	Finishing Point	Conditions
19		Badja State Forest	Badja Rd (RR7625)	Badja State Forest Boundary	
19		Bailey St, Rappville	Green St	Murray St	
19		Barrenjoey Rd	Pittwater Rd, Mona Vale	Avalon Pde, Avalon	
19		Belmore Ave	Kurrajong Av, Mt Druitt	North Pde	
19		Belmore Rd, Maitland to Bolwarra	High ST	Maitland Rd	
19		Bombala St, Cooma	Sharp St (SH19)	Massie St at Woolworths Petrol Plus	
19		Boundary Rd, Berrigan Shire (Parish of Tongaboo)	Barnes Rd	Jerilderie Boundary Rd	
19		Bourke St, Goulburn	Goldsmith St	Clifford St	Travel is permitted only in the direction of listing
19		Branxton St, Greta	West St	Hollingshed St	
19		Broughans Rd, Finley	Newell Hwy (SH17)	Berrigan/ Conargo shire boundary	
19		Broughton St	Moore Oxley Bypass	Queen St	Deliveries between 1700-0700 hours only
19	90	Bucketts Way, Limeburners Creek to Gloucester	Gloucester/ Great Lakes Shire boundary	Denison St, Gloucester	

Type	Road No	Road Name	Starting Point	Finishing Point	Conditions
19	90	Bucketts Way, Limeburners Creek to Gloucester	Great Lakes/ Port Stephens Shire Boundary	Great Lakes/ Gloucester Shire Boundary	
19		Burns Lane, Singleton	Ryan Ave	Woolworths Petrol Plus	
19		Burrendong Way, Orange City Council	Mitchell Hwy	6.57km north	
19	MR573	Burrendong Way, Orange City Council	Mitchell Hwy	6.57km north	
19		Busbys Flat Rd, Richmond Valley Council	Mongogarrie Rd	Bulmer & Smith Sawmill	
19		Bushfields Rd, Berrigan Shire (Parish of Berrigan)	Sullivans Rd	Edgecombe Rd	
19		Campbell St, Artarmon	Lancelly Place	Reserve Rd	
19	270	Captains Flat Rd (MR270), via Braidwood	Araluen Rd, Braidwood	Wild Cattle Flat Rd	Travel not permitted on school days between the hours of: 7:30am -9am; and 3pm-4:30pm
19		Cargo Rd, Orange City Council	Mitchell Hwy	3.66km west	
19	MR237	Cargo Rd, Orange City Council	Mitchell Hwy	3.66 km north	

Type	Road No	Road Name	Starting Point	Finishing Point	Conditions
19		Church St, Maitland	New England Highway	Alan Walsh Drive	
19		Clarencetown Rd, (Seaham to Clarencetown)	Mooghin Rd	Dungog/ Port Stephens Shire boundary	
19	301	Clarencetown , Rd, Clarencetown	Boundary of Dungog and Port Stephens Council	Woerdan Rd	
19		Clifford St, Goulburn	Bourke St	Auburn St (MR 676 – old Hume Highway)	Travel is permitted only in the direction of listing
19		Coach Rd, Berrigan Shire (Parish of Boomanooma na)	Mulwala Barooga Rd (MR551)	Entire length	
19		Copperfield Dr	Fitzgibbon Lane	Thomas Rose Dr	
19		Countegany Rd	Badja Rd (RR7625)	Numeralla Rd (RR7625)	Travel not permitted on school days between the hours of: 7:30m -8:30am; and 3:30pm-4:30pm

Type	Road No	Road Name	Starting Point	Finishing Point	Conditions
19		Crawford St, Queanbeyan	Monaro St (MR51)	Morisset St	Travel permitted only during the following hours: Mon-Wed: midnight to 8 a.m. and 6 p.m. to midnight Thurs: midnight to 8 a.m. and 10 pm. To midnight Fri-Sat: midnight to 8 a.m. and 7 pm. To midnight Sun: midnight to 8 a.m. and midday to midnight
19		Darwin St, Cessnock	South Avenue	Wollombi Road	
19		Dorrigo-Tyringham Road (MR119)	Ebor-Grafton Road (MR74)	Bellingen Shire Council/ Pristine Waters Council boundary	
19	558	Duckmaloi Rd (Oberon-Hampton Rd)	Ross St, Oberon	Jenolan Caves Rd, Hampton	
19		Eagle Vale Rd	Raby Rd	Gould Rd	
19	74	Ebor-Grafton Road (MR74)	Waterfall Way (MR76)	Pristine Waters Council/ Grafton City Council boundary	
19		Edgecombe Rd, Berrigan Shire (Parish of Berrigan)	Bushfield Rd	Mickles Rd	
19		Fitzgibbon Rd	Appin Rd	Copperfield Dr	Deliveries between 1700-0700 hours only

Type	Road No	Road Name	Starting Point	Finishing Point	Conditions
19		Flushcombe Rd, Blacktown	Bungarribee Rd	Great Western Hwy	
19		Frederick St, Glendale	Main Rd	Lake Rd	Travel is permitted only in the direction of listing
19	220	Freemans Drive, Toronto-Branxton Rd and Aberdare Rd	Sydney-Newcastle Freeway (F3) at Freemans Interchange	Vincent St (MR220), Cessnock	
19		Frith St, Mayfield	Pacific Hwy (SH10)	Comsteel entrance	
19		Fullers Rd, Berrigan Shire (Parish of Langunya)	Newell Hwy (SH17)	Woolshed Rd	
19		Gilchrist Drive, Ambervale	Narellan Rd	Therry Rd	
19		Gingers Lane, Weston	Government Rd	Reynolds Farm Entrance	
19		Glenroy St, Thornton	Thornton Rd, Thornton	Hausman Dr	
19		Goldsmith St, Goulburn	Auburn St (MR 676 – old Hume Highway)	Bourke St	Travel is permitted only in the direction of listing
19		Gould Rd	Eagle Vale Rd	Eagle Vale Markets	
19		Grahamstown Rd, Campvale	Richardson Rd (MR104)	Lisadell Rd	

Type	Road No	Road Name	Starting Point	Finishing Point	Conditions
19	7778	Greford Rd, Paterson to Vacy	Tocal Rd, Paterson	Dungog Rd (MR101)	
19		Harolds Cross Road, Tallaganda State Forest	East from Coxes Creek Rd	Captains Flat Rd (MR270)	Travel not permitted on school days between the hours of: 7:30am -9am; and 3pm-4:30pm
19		Hausman Dr, Thornton	Glenroy St	Raymond Terrace Rd (MR 104)	
19		High St, Wallalong	Hinton Rd	McClymonts Swamp Rd	
19		Hinton Rd, Hinton	Seaham Rd (MR301)	High St	
19		Hinton Rd, Nelsons Plains	Seaham Rd (MR301)	Clarke's Dairy Farm (4.8 kms)	
19		Holland Rd, Cooma	Polo Flat Rd	Kaiser St	
19		Hollingshed St, Greta	Branxton St	Cessnock/ Singleton Boundary	
19		Jenolan Caves Rd (Hampton-HartleyRd)	Duckmaloi Rd, Hampton	Great Western Hwy	
19		Jerangle Rd	Palerang/ Cooma Monaro LGA Boundary	Monaro Highway (SH19), Bredbo	Travel not permitted on school days between the hours of: 8am -9am; and 3pm-4pm

Type	Road No	Road Name	Starting Point	Finishing Point	Conditions
19	128	John St, Singleton	Campbell St	Hunter St	
19		Kasier St, Cooma	Polo Flat Rd	Holland Rd, Cooma	
19		Kaylock Rd, Albury	Wagga Rd	Griffith Rd	
19		Ken Tubman Dr	Alan Walsh Drive, Maitland	High St	
19		Krawarree Rd, Via Braidwood	Captains Flat Rd (MR270)	Palerang/ Cooma Monaro LGA Boundary	Travel not permitted on school days between the hours of: 7:30am -9am; and 3pm-4:30pm
19		Kurrajong Av, Mt Druitt	Carlisle Ave	Belmore Av	
19		Kurrajong Rd, Horningsea Park	Cowpasture Rd	Petrol station at the Carnes Hill Shopping Centre	
19		Lake Rd, Glendale	Frederick St	Main Rd	Left turn only permitted onto Main Rd
19		Lancelly Place, Artarmon	Waste Transfer Station	Campbell St	
19		Lawson Ave, Beresford	Anderson Dr	Maitland Council Boundary	
19		Lawson Ave, Woodberry	Maitland/ Newcastle Council Boundary	Woodberry Rd	
19		Lillies Rd, Swan Bay	Swan Bay Rd	Shalalo Poultry Farm entrance	

Type	Road No	Road Name	Starting Point	Finishing Point	Conditions
19		Limestone Dr, Queanbeyan	Tomsitt Dr, Queanbeyan	10 Limestone Dr	The only place of access on this route is 10 Limestone Dr
19		Lindsay St, Rockdale	Waste Management Cente	West Botany St	
19		Lisadell Rd, Medowie	Grahamstown Rd	Abundance Rd	
19		MacDonald Rd, Ingleburn	Williamson Rd	Lot 21, 6 MacDonald Rd	
19		Maitland Rd, Bolwarra	Belmore Rd	Paterson Rd	
19		Marengo Road	Ebor-Grafton Road (MR74)	State Forest	
19		Martins Creek Rd, Paterson to Martins Creek	Paterson Rd	Anderson Farm Entrance	
19		McClymonts Swamp Rd, Wallalong	High St	Flynn's Poultry Farm entrance	
19		Mickles Rd, Berrigan Shire (Parish of Finley)	Edgecombe Rd	Riverina Hwy (SH20)	
19		Mitchell Dr, East Maitland	New England Hwy (SH9)	Molly Morgan Drive	
19		Molly Morgan Dr, East Maitland	Mitchell Drive	Greenhills Shopping Centre	

Type	Road No	Road Name	Starting Point	Finishing Point	Conditions
19		Mongogarie Rd, Richmond Valley Council	Summerland Way	Busbys Flat Rd	
19		Morisset St, Queanbeyan	Crawford St	Collett St	Travel permitted only during the following hours:
19		Murray St, Rappville	Bailey St	Railway Crossing	
19		Nandabah St, Rappville	Railway Crossing	Myrtle Creek Rd	50kmh speed limit over Nandabah Bridge
19		North Pde, Belmore	Belmore Ave	Woolworths Petrol Plus, Market Town	
19	220	Old Northern Rd, Dural	Mid Dural Rd	Unnamed road accessing Camilleri Stockfeeds, Maroota	
19		Orara Way (MR151)	Ebor-Grafton Road (MR74)	Coffs Harbour City Council/Pristine Waters Council boundary	
19		Pacific Hwy, Artarmon	Epping Rd, Artarmon	Campbell St	
19		Paterson Rd, Bolwarra Heights	Maitland Rd	Tocal Rd	
19		Paterson Rd, Paterson	Tocal Rd (northern junction)	Martins Creek Rd	

Type	Road No	Road Name	Starting Point	Finishing Point	Conditions
19		Pinelodge Rd, Berrigan Shire (Parish of Woperana)	Newell Hwy (SH17)	Conargo Shire boundary	
19		Piney Rd, Berrigan Shire (Parish of Headford)	Berrigan Main Rd (MR363)	Woolshed Rd	
19		Queen St	Broughton St	27 Queen St	
19		Raby Rd	Campbelltown Rd	Eagle Vale Rd	Deliveries between 1700-0700 hours only
19	195	Railway St, Stanford St and Legatts Dr, Pelaw Main	Victoria St (MR 588)	Entry road to the Hunter Employment Zone Development	
19		Ralston Rd, Nelsons Plains	Seaham Rd (MR301)	Ekert Poultry Farm entrance	
19		Rappville Rd, Richmond Valley Council	Summerland Way	Green St, Rappville	
19	104	Richardson Rd, Raymond Terrace to Salt Ash	Pacific Highway (SH10)	Nelson Bay Rd (MR108)	
19		Ruwolts Rd, Berrigan Shire (Parish of Boomanooma)	Mulwala-Barooga Rd (MR551)	Entire length	
19		Ryan Ave, Singleton	Hunter St	Burns Lane	

Type	Road No	Road Name	Starting Point	Finishing Point	Conditions
19		Sandy Creek Rd, Mulbring	Branxton to Toronto Rd (MR220)	Lewis Farm Entrance	
19		Snape St, Cessnock	Vincent Street	South Avenue	
19	4	Snowy Mountains Hwy, Brown Mountain	Truck parking area at the bottom of Brown Mountain	Truck parking area at the top of Brown Mountain	
19		SouthAve, Cessnock	Snape Street	Darwin Street	
19		Stockton Rd, Moorebank	Newbridge Rd	Petrol station at the intersection of Stockton and Dredge Avenues	Travel permitted only between 9.00pm and 6.00am
19		Swan Bay Rd, Swan Bay	Pacific Hwy (SH10)	Lillies Rd	
19	90	The Bucketts Way	Pacific Hwy (SH10)	End Port Stephens Council boundary (approx 5kms from the Pacific Hwy)	
19		The Esplanade	Lake Rd, Speers Point	Warners Bay Rd, Warners Bay	
19		Theiss Ave, Cooma	Holland Rd	Utah Cct	
19		Thomas Rose Dr	Copperfield Dr	Fitzgibbon Lane	
19		Thornton Rd, Thornton	Glenwood Dr	Glenroy St	

Type	Road No	Road Name	Starting Point	Finishing Point	Conditions
19	7719	Thunderbolts Way, Gloucester to Nowendoc	Denison St, Gloucester	Gloucester/ Walcha Shire Boundary	
19		Tocal Rd, Bolwarra Heightsto Paterson	Paterson Rd	Maitland. Dungog Council Boundary	
19	101	Tocal Rd, Bolwarra to Paterson	Boundary of Dungog and Maitland Councils	Gresford Rd, Paterson	
19		Tomsitt Dr, Queanbeyan	Lanyon Dr (MR 52)	Limestone Dr	
19		Turners Lane, Miller Forest	Raymond Terrace Rd (MR 104)	Private Access Road	
19		Utah CCT, Cooma	Theiss Ac	Entire length	
19		Vincent St, Cessnock, then via Quorrobolong Rd	Aberdare Rd (MR 220) Kauters private road access)		
19		Warners Bay Rd, Charlestown	Pacific Hwy (SH10)	The Esplanade, Warners Bay	
19		Waterworks Rd, Telarsh	Aberglasslyn Rd	Entire length	
19		Webbers Creek Rd, Paterson	Gresford Rd	CBA/Numeralla farm entrance	
19		West Botany St, Rockdale	Lindsay St	President Avenue	
19		West St, Greta	New England Highway	Branxton St	

Type	Road No	Road Name	Starting Point	Finishing Point	Conditions
19		Wild Cattle Flat Rd	Palerang/ Cooma Monaro LGA Boundary	Jerangle Rd	
19		Wild Cattle Flat Rd, Tallaganda State Forest	Captains Flat Rd (MR270)	Palerang/ Cooma Monaro LGA Boundary	Travel not permitted on school days between the hours of: 7:30am -9am; and 3pm-4:30pm
19		Wilsons Rd, Mt Hutton	Warners Bay Rd	Lake Macquarie Fair Shopping Centre	
19		Woerdan Rd, Clarencetwon	Clarencetown Rd	Thompson farm entrance	
19		Woodberry Rd, Woodberry	Lawson Ave, Woodberry	Nilands Lane	
19	7738	Wooli Road (RR7738)	Pacific Highway (SH10)	Candole Forest Road	
19		Woolshed Rd, Gerrigan Shire (Parish of Finley)	Riverina Hwy (SH20)	Fullers Rd	

Route Assessment Procedures and Route Information for B-Doubles

Assessments – Operators are required to obtain approval for any routes or terminals not previously approved for B-doubles. Applications for such approvals can be made to contact officers in the RTA area offices responsible for the particular route. Contact telephone and fax numbers are listed below.

Contact officers are available to discuss and advise on route and terminal assessment procedures, provide a time estimate for the assessment process and provide copies of gazettals of route approvals. The time needed for assessment will be affected by the number of other organisations, such as councils, that may need to be consulted. Applicants will be advised if trials are necessary for a route or a terminal.

After the necessary assessments and trials, findings are referred to the respective RTA Regional Manager for decision. Applicants are provided with written advice of decisions.

Route information – Approved B-double routes are listed in the permit notice and appear on the two B-double maps (*Road Train and B-double Routes in NSW and ACT* and *B-double Routes in Sydney, Newcastle and Wollongong – April 1999*).

Approved routes are updated regularly on the RTA website at www.rta.nsw.gov.au and can be accessed by referring under “registration/ heavy vehicle information/ permit notices”. Information on new route approvals can also be obtained from the respective RTA regional contact officers whose phone and fax numbers are listed below.

Contacts

Route Area	Telephone	Facsimile
Northern NSW *Grafton	02 – 6640 13841	02 – 6640 1304
Southern NSW *Wollongong	02 - 4221 2468	02 - 4221 2590
South Western NSW *Wagga Wagga	02 – 6938 1145	02 - 6938 1183
Western NSW *Parkes	02 - 6861 1478	02 – 6861 1496
Hunter Region * Newcastle	02 – 4924 0331	02 - 4924 0342
Sydney	02 –8814 2320	02 – 8814 2111
